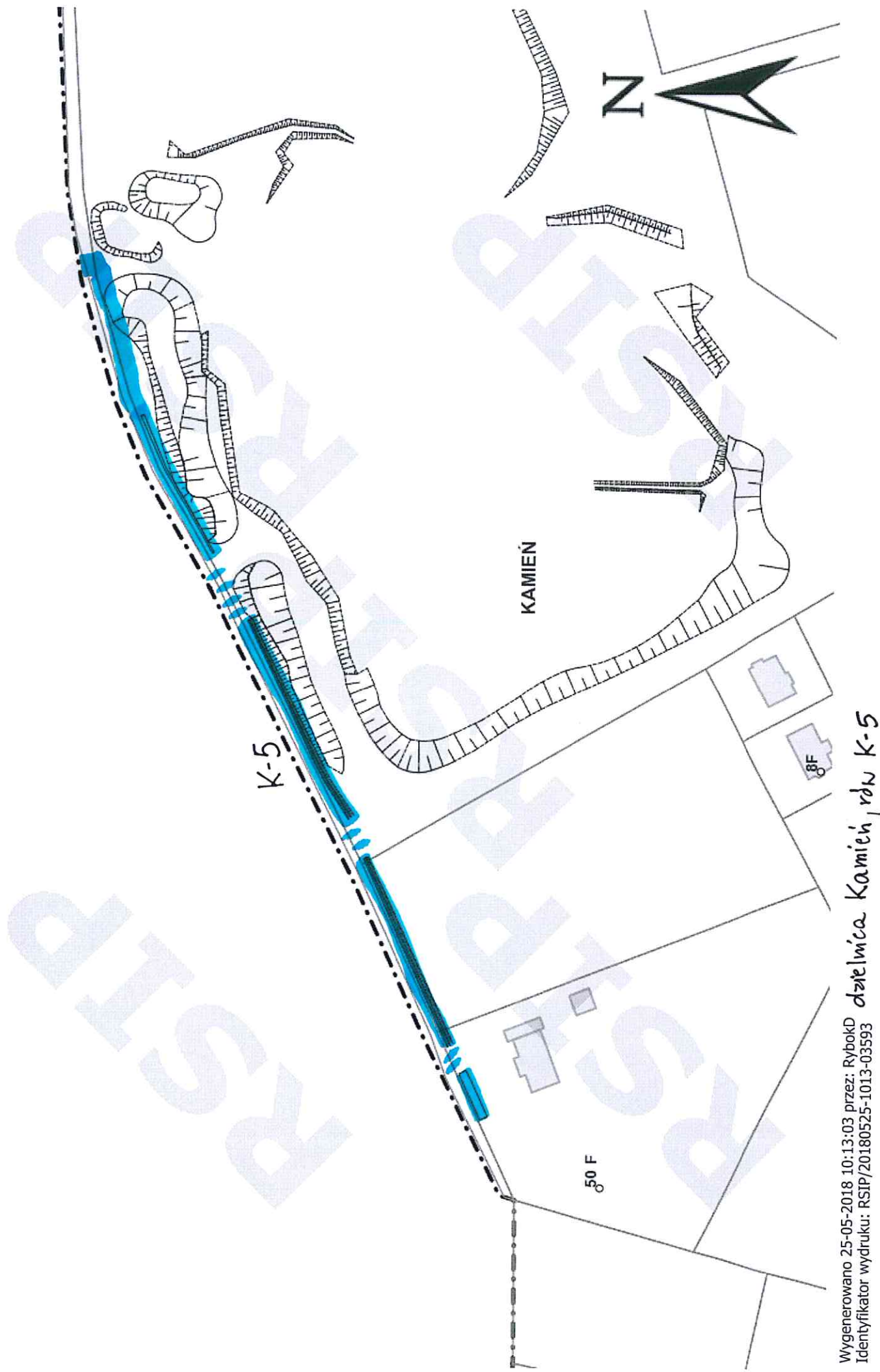
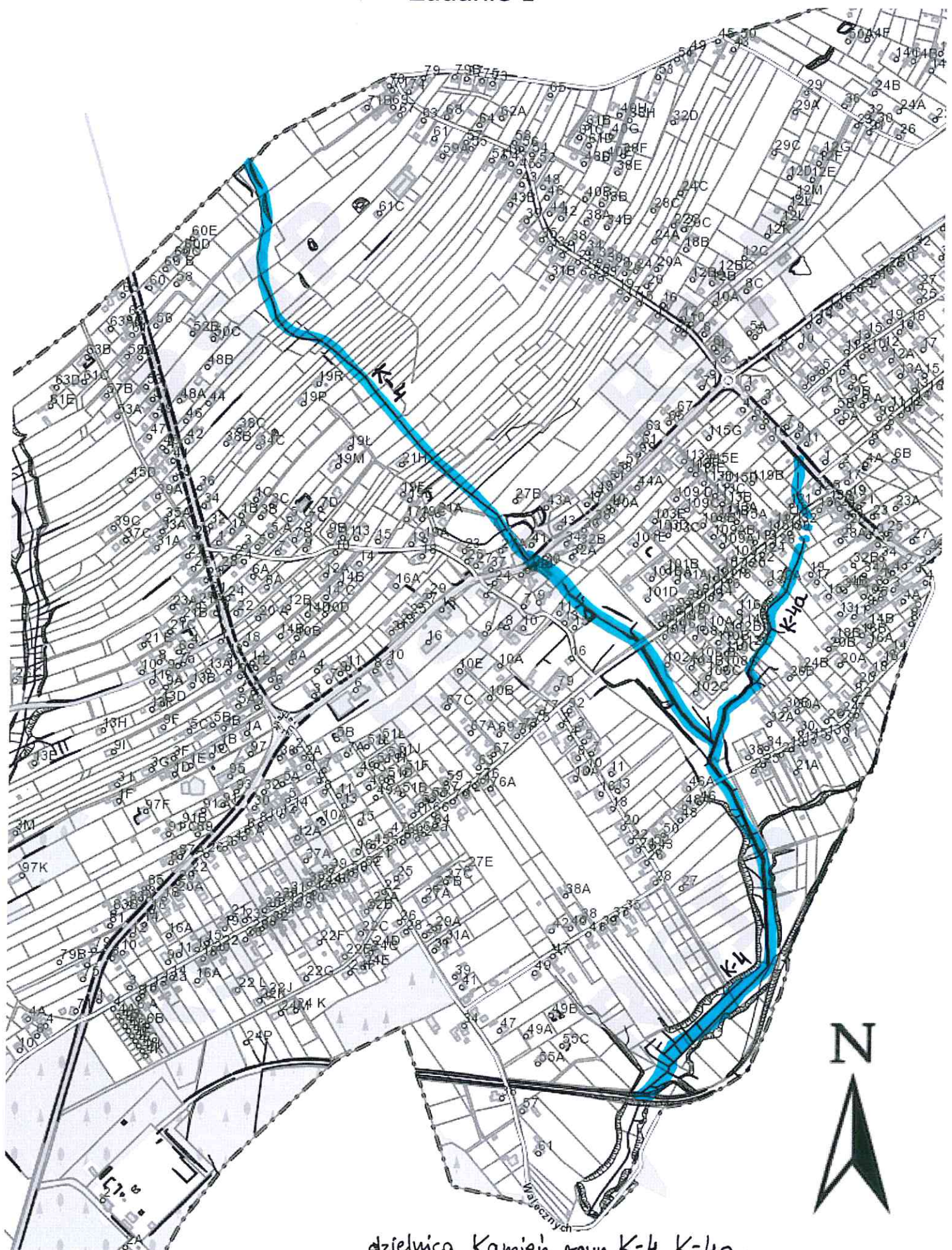


# Zadanie 1





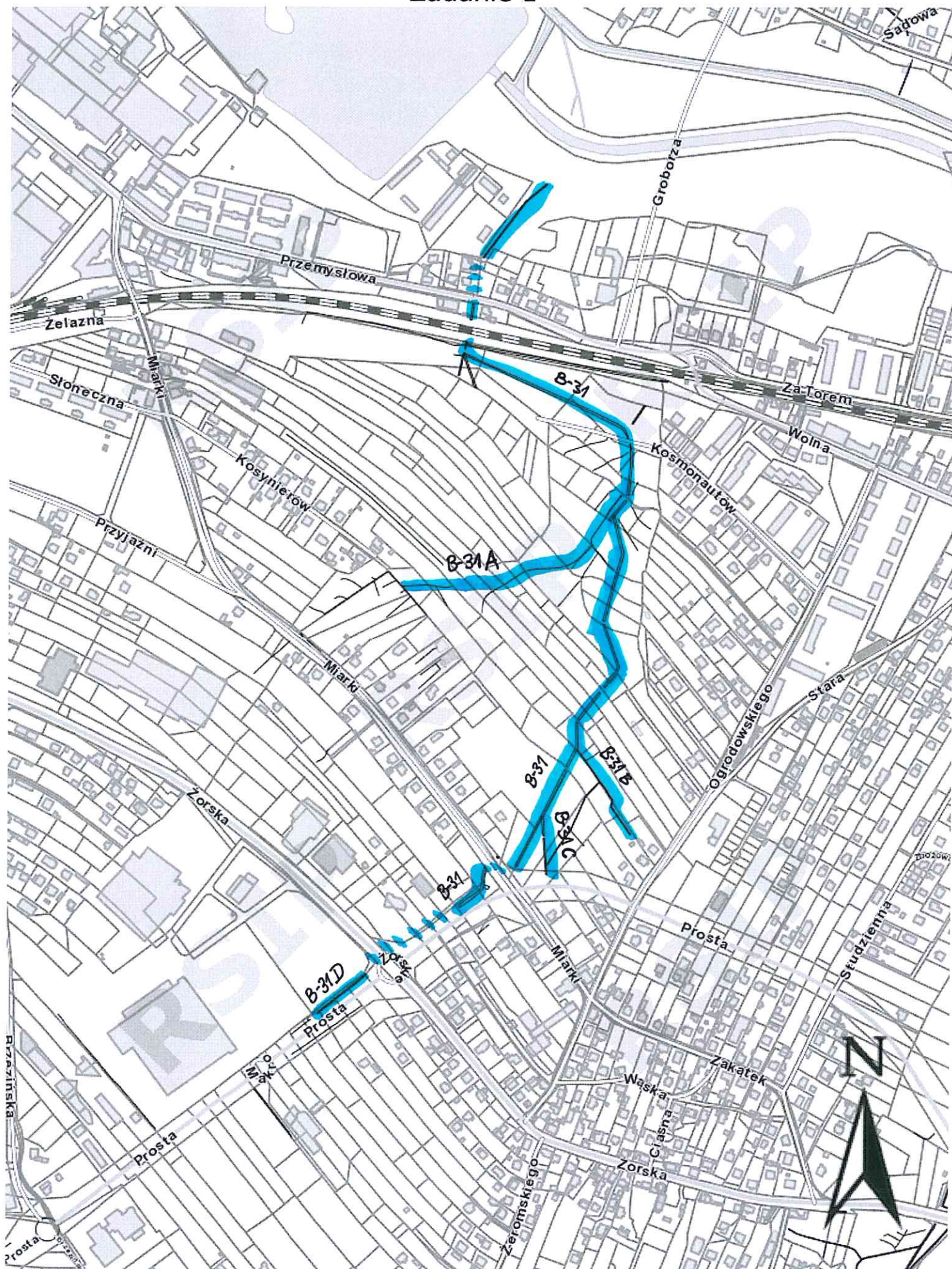
## Zadanie 1



dzielnica Kamień, rowy K-4, K-4a

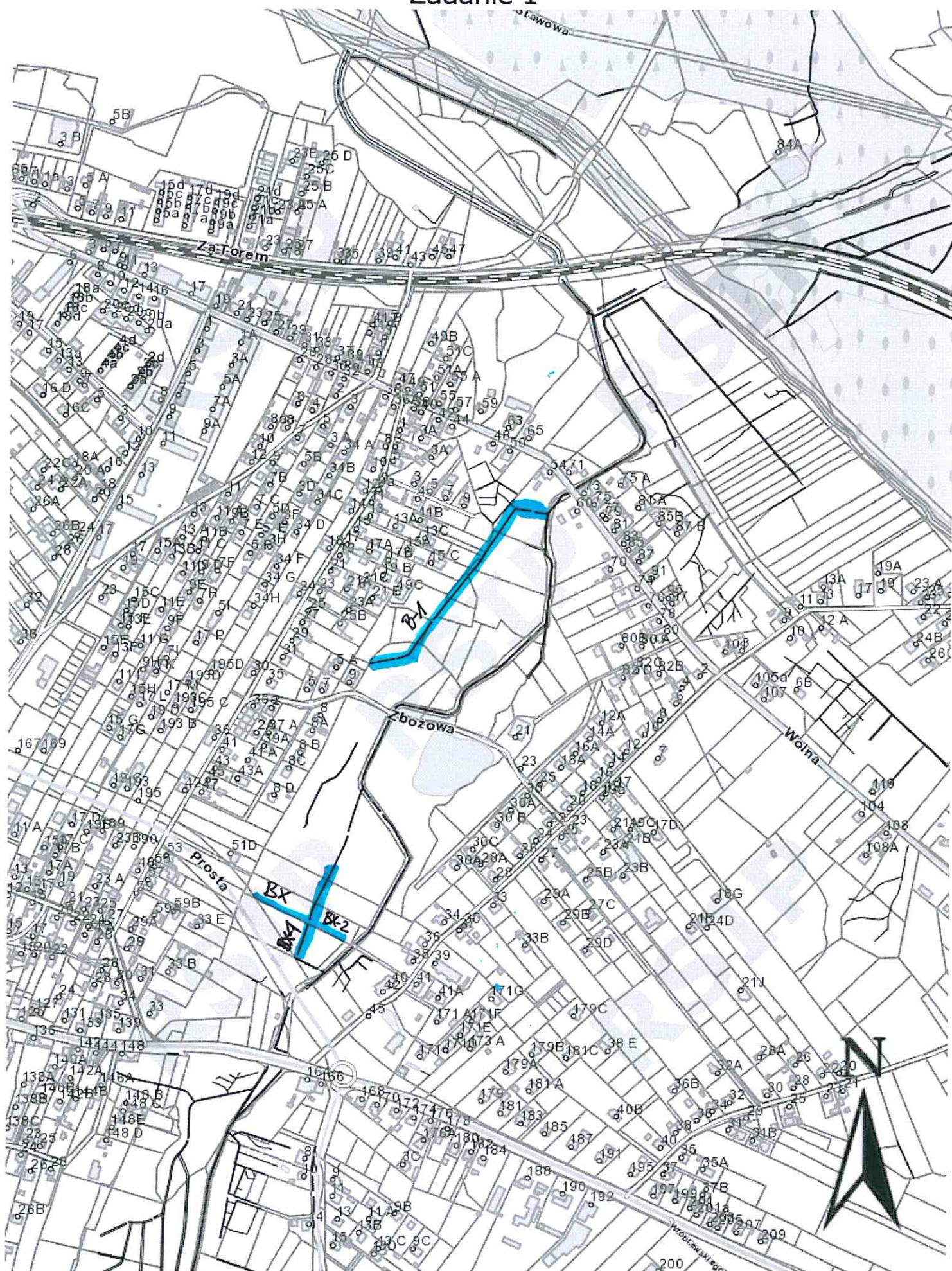


## Zadanie 1



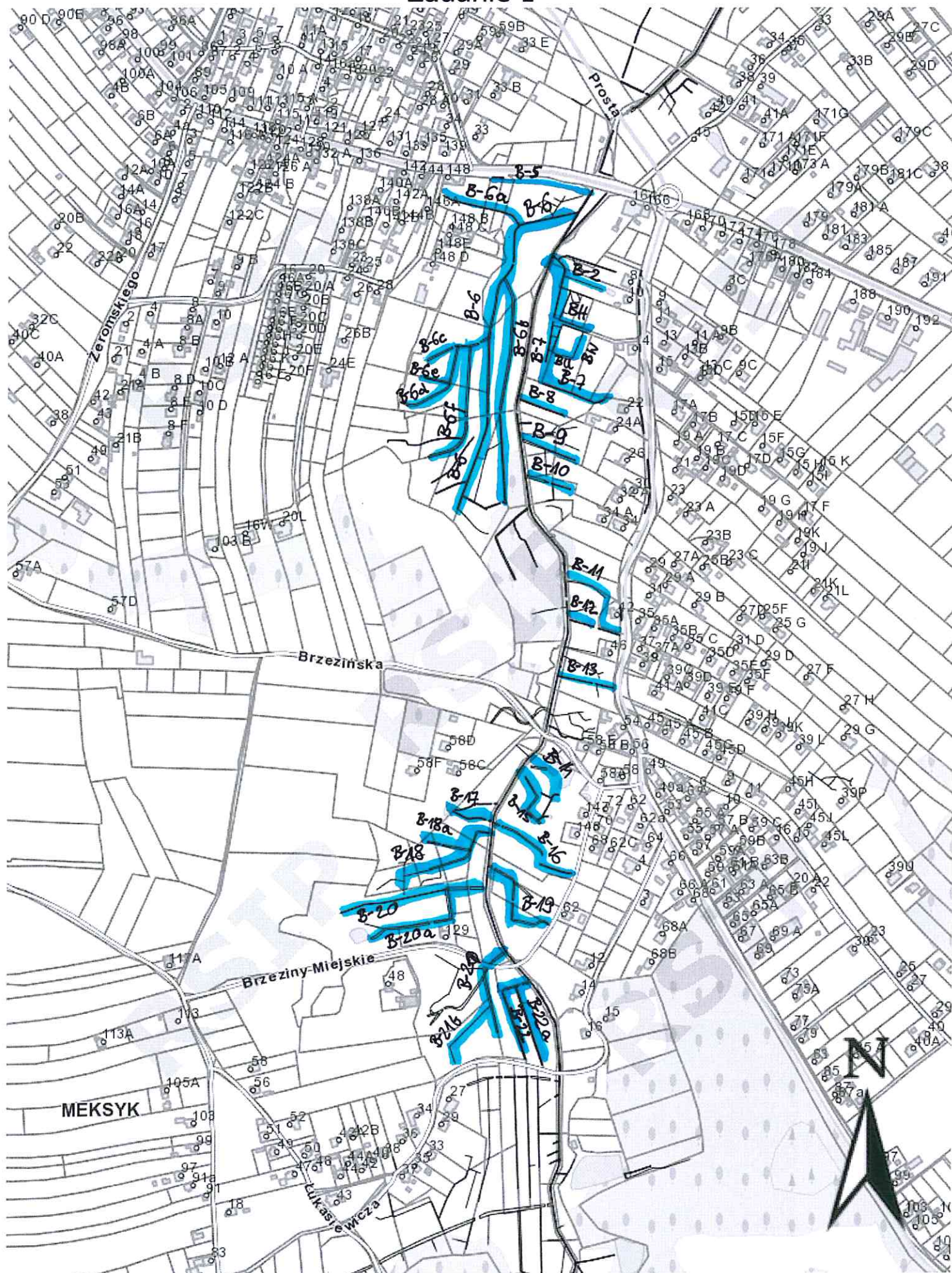


# Zadanie 1



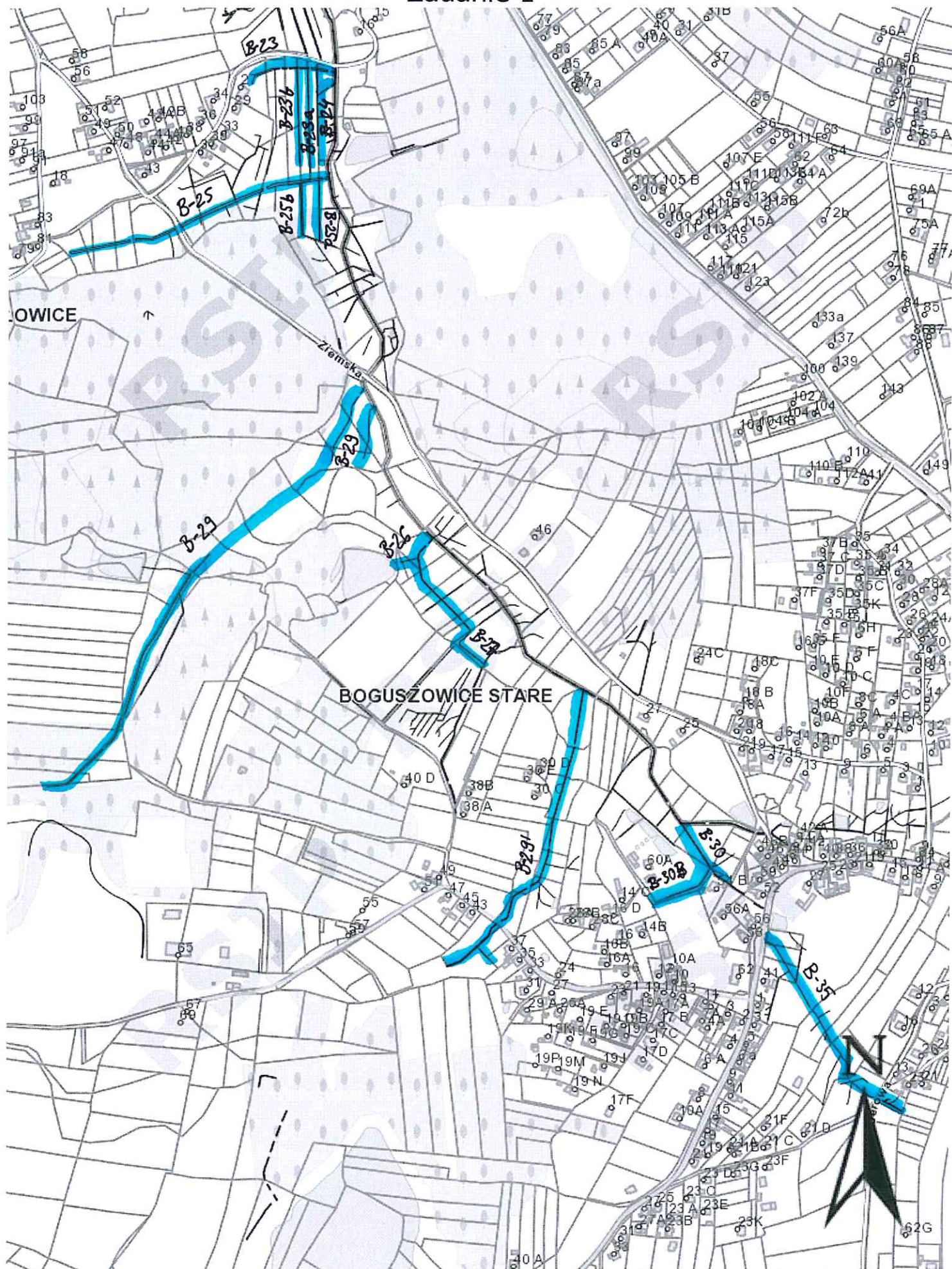


# Zadanie 1



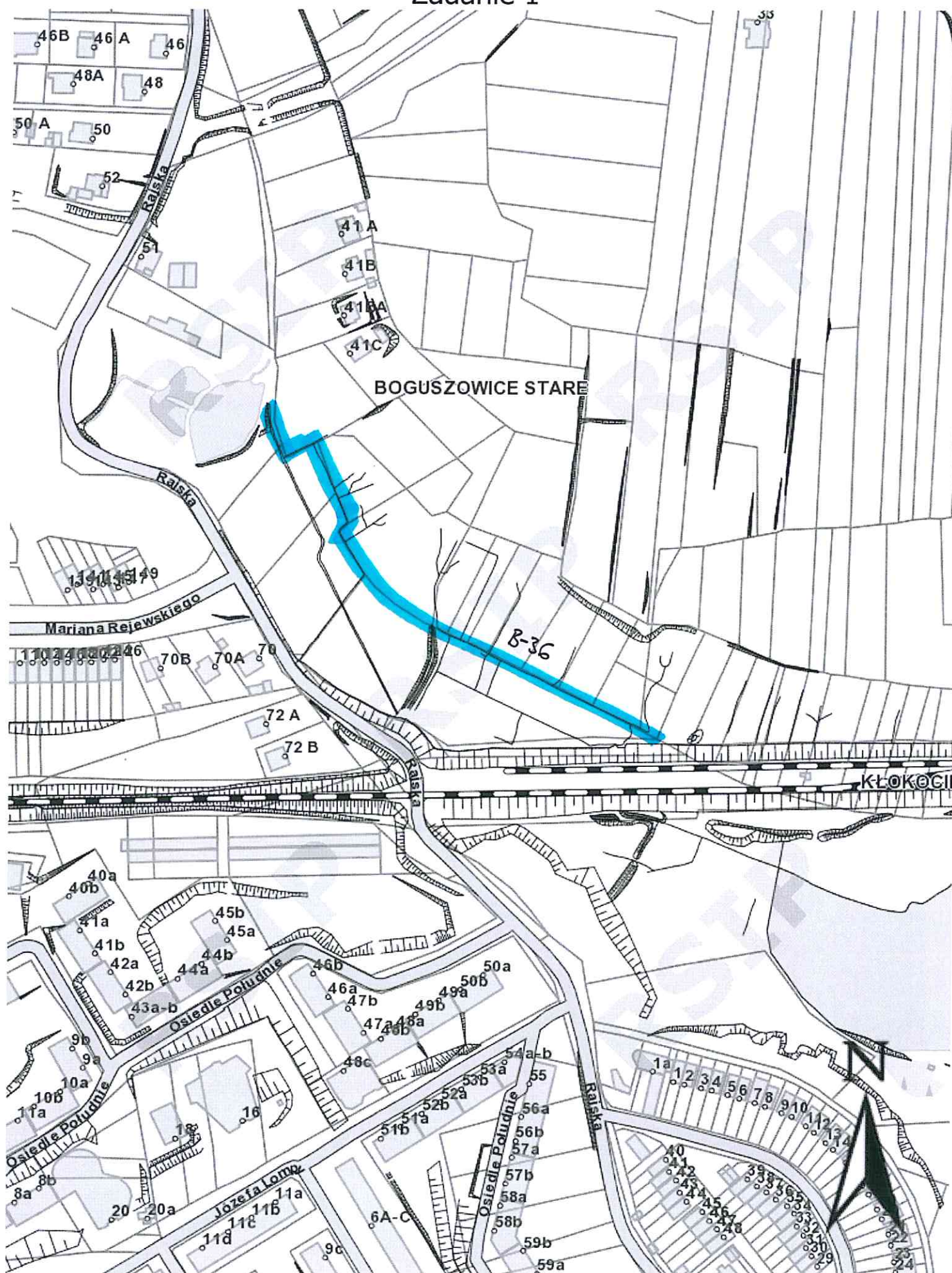


# Zadanie 1





# Zadanie 1





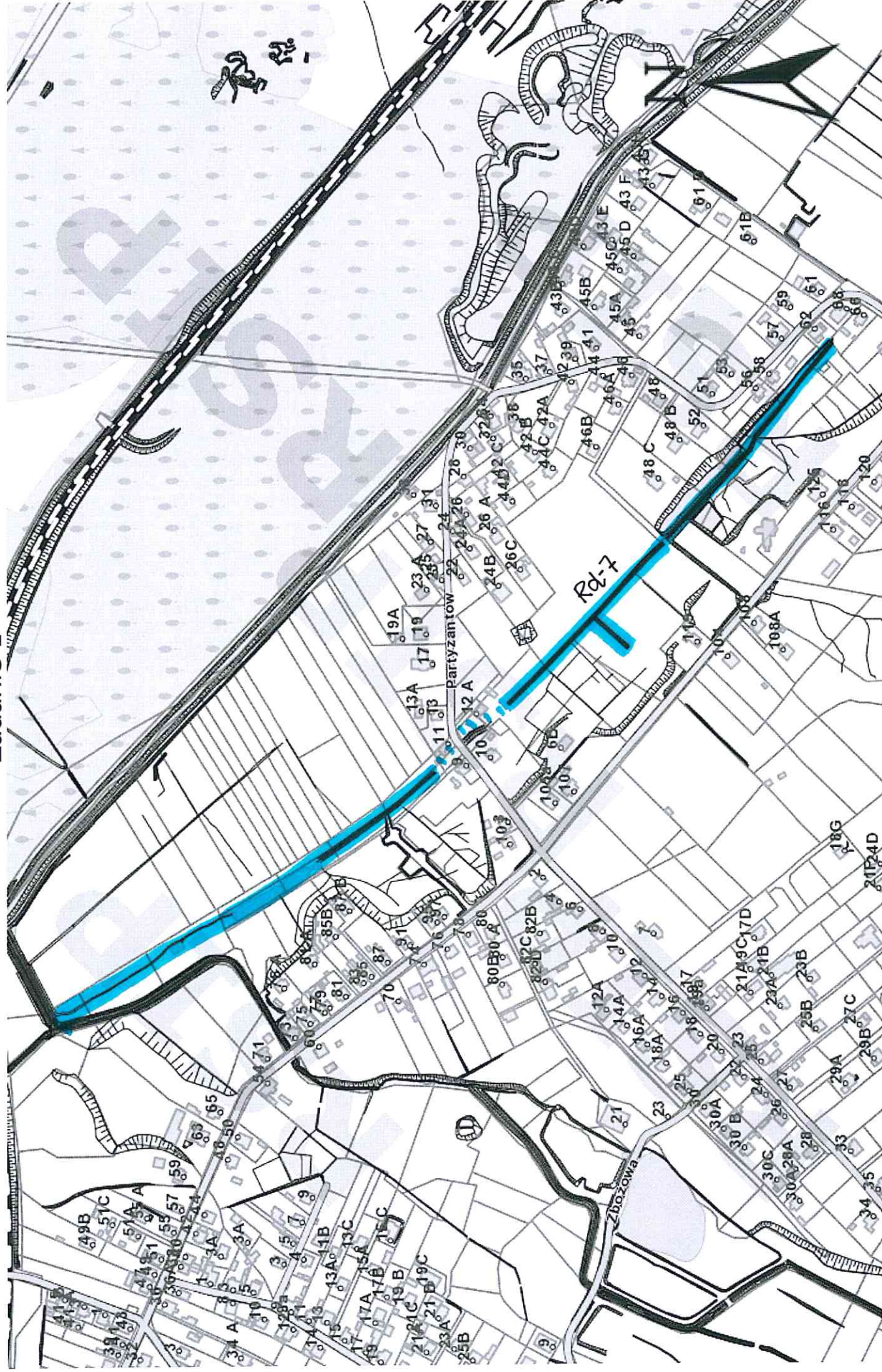
## Zadanie 1



dzielnica Boguszowice Osiedle, rón B-34

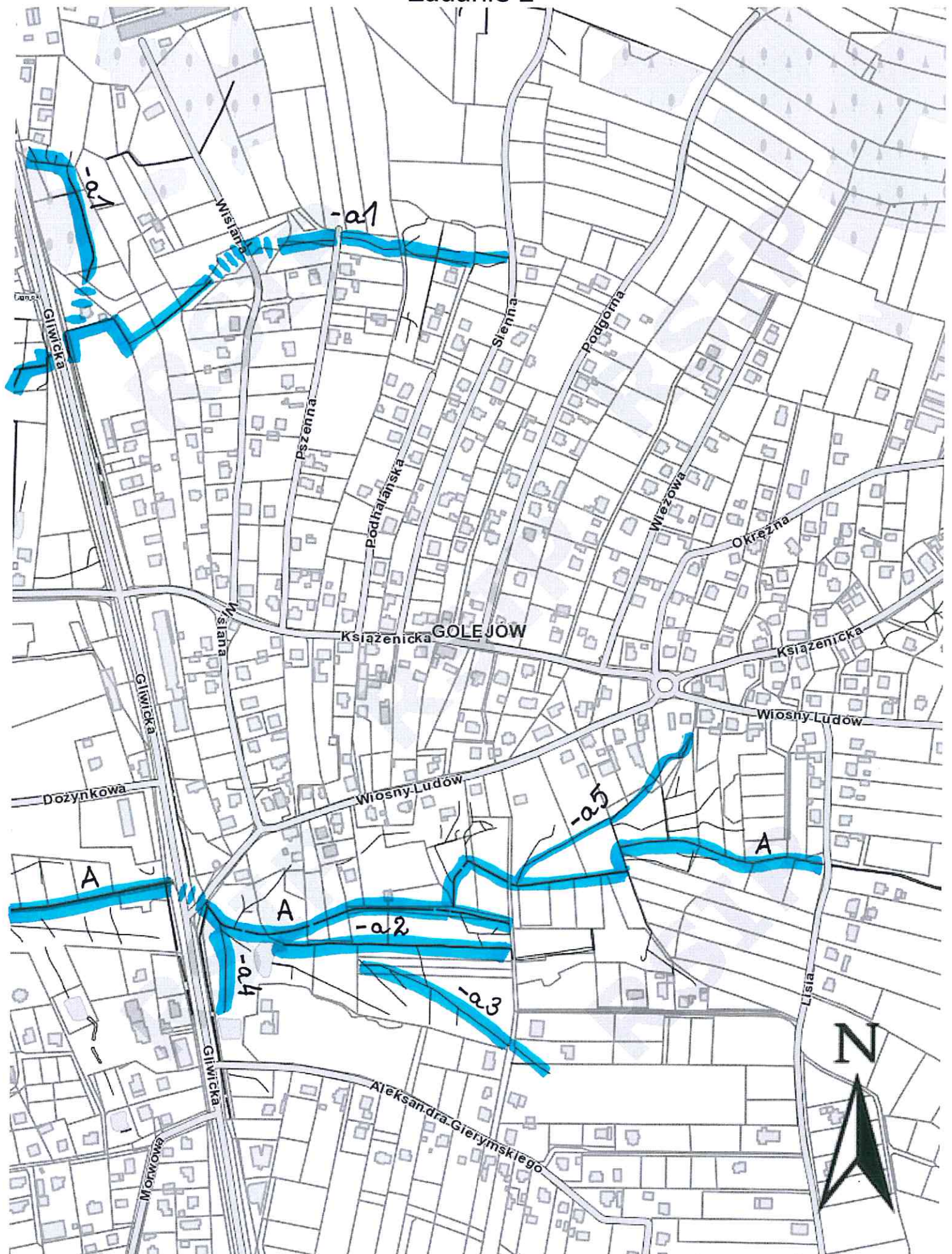


# Zadanie 1



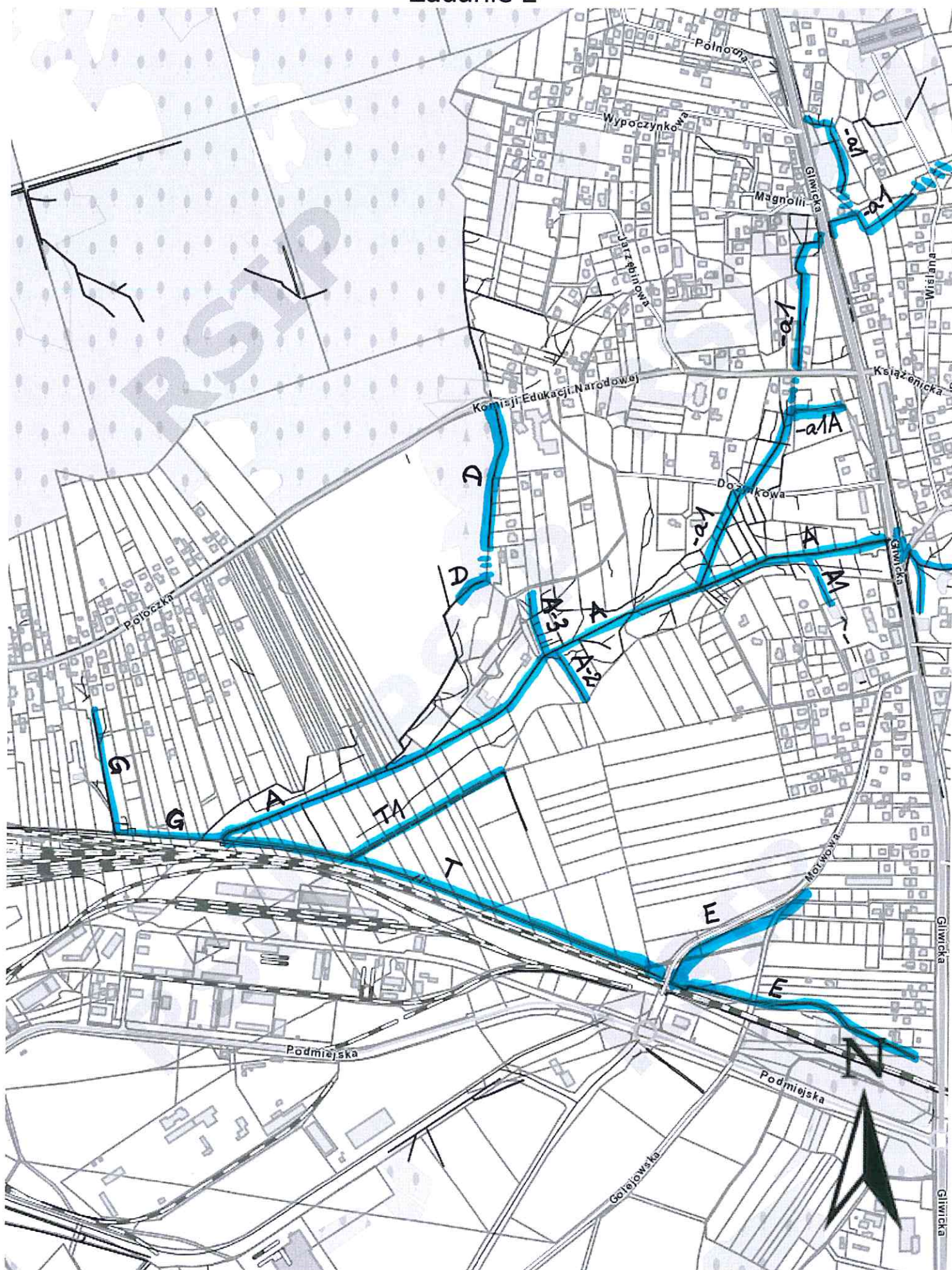


## Zadanie 2





## Zadanie 2

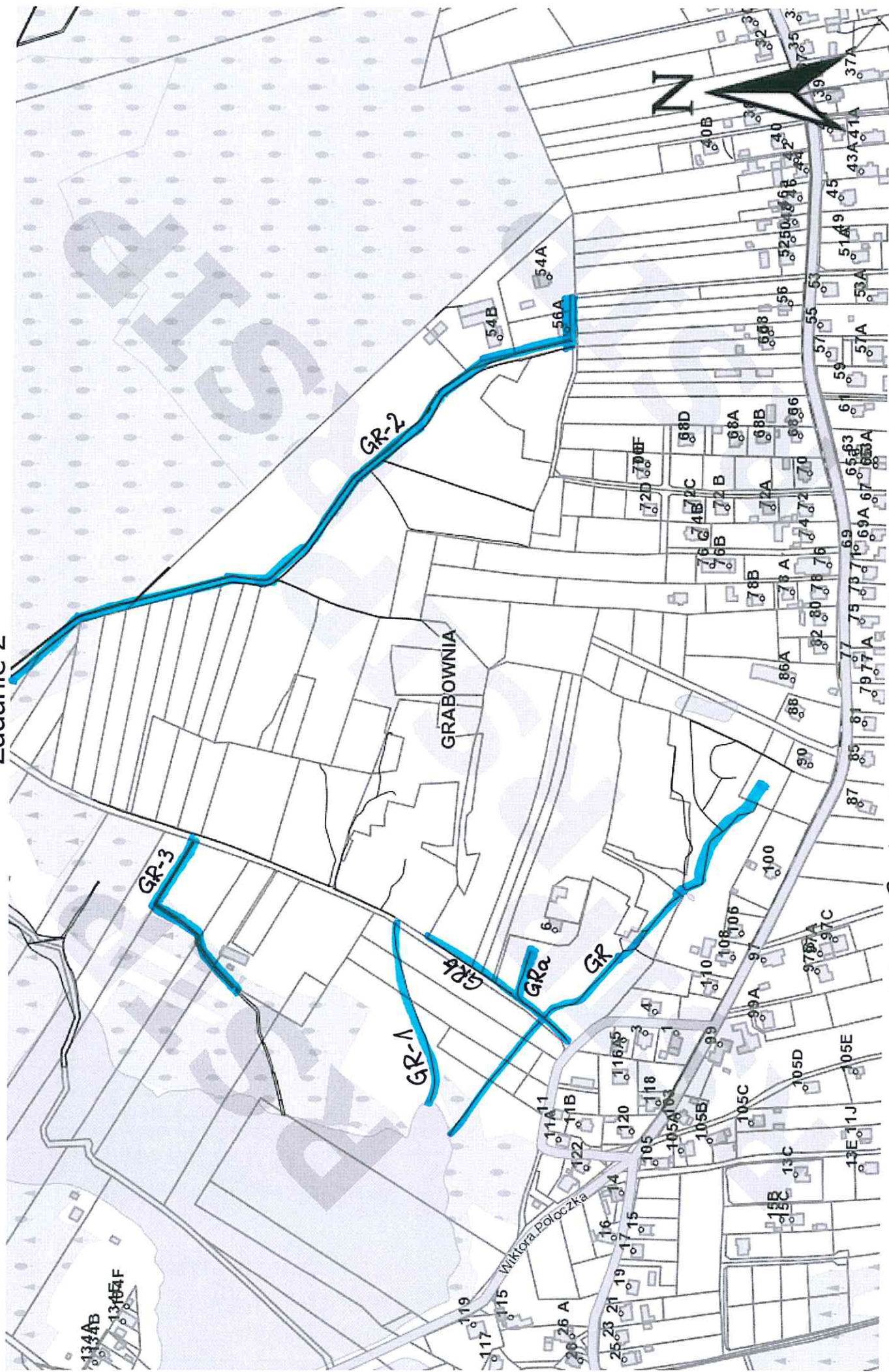


Wygenerowano 30-05-2018 11:12:09 przez: RybokD  
 Identyfikator wydruku: RSIP/20180530-1112-09822

dzielnica Golejów, rowy: A, A1, A-2, A-3, D, E, T, T1, -a1, -a1A  
 dzielnica Grabowia, row G



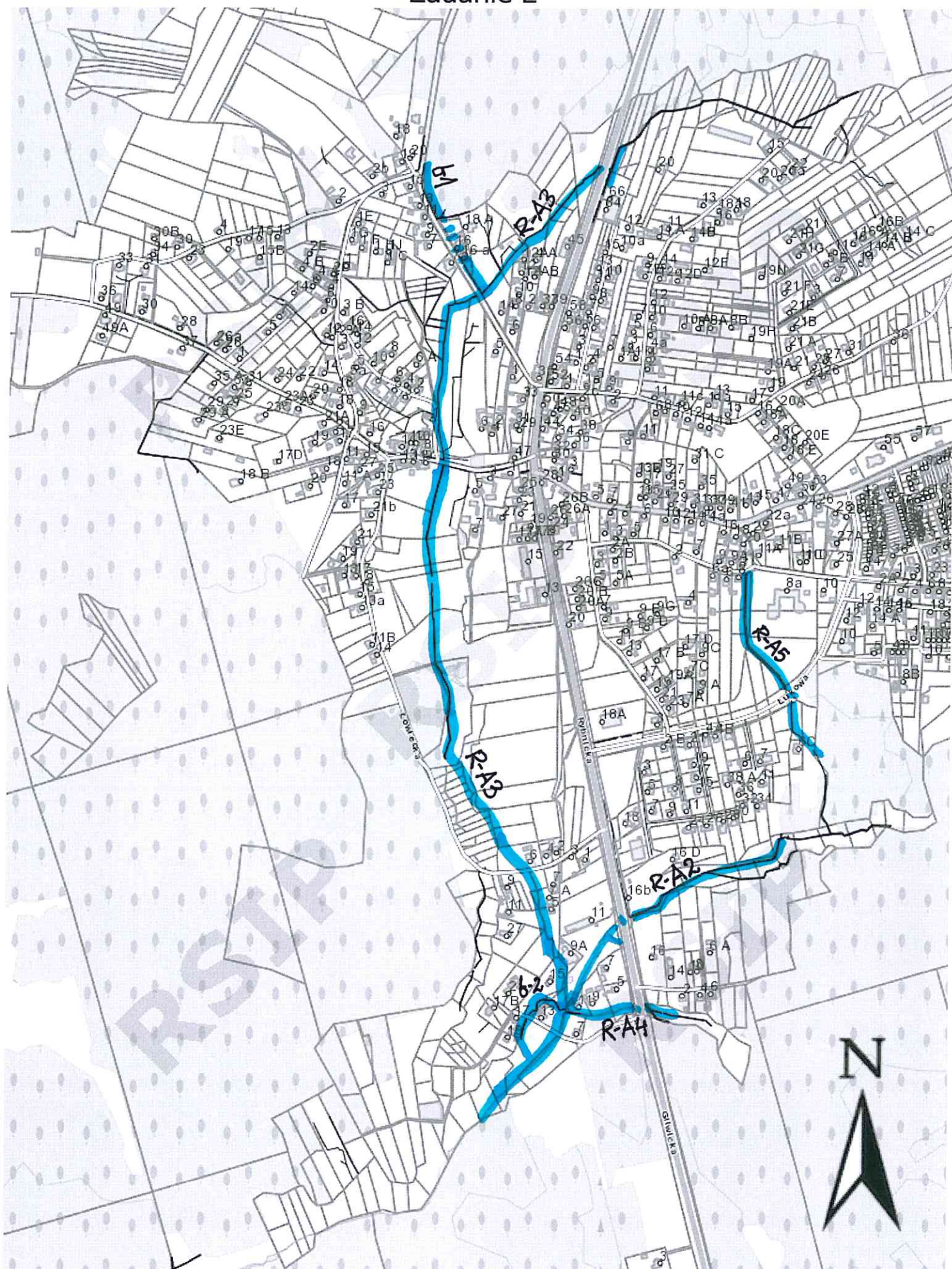
# Zadanie 2



Wygenerowano 30-05-2018 14:34:02 przez: RybokD  
 Identyfikator wydruku: RSP/20180530-1434-02810

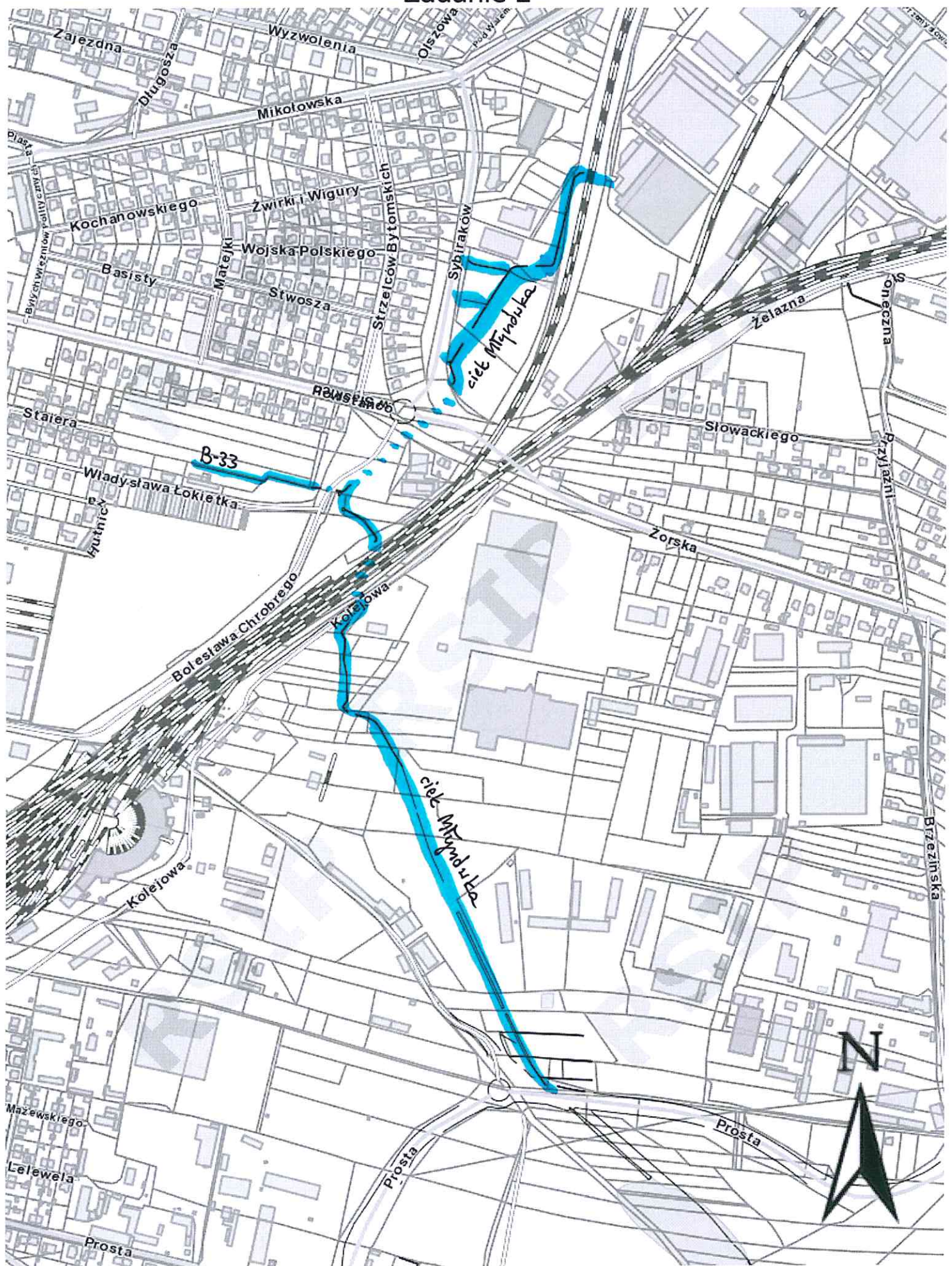


## Zadanie 2





## Zadanie 2



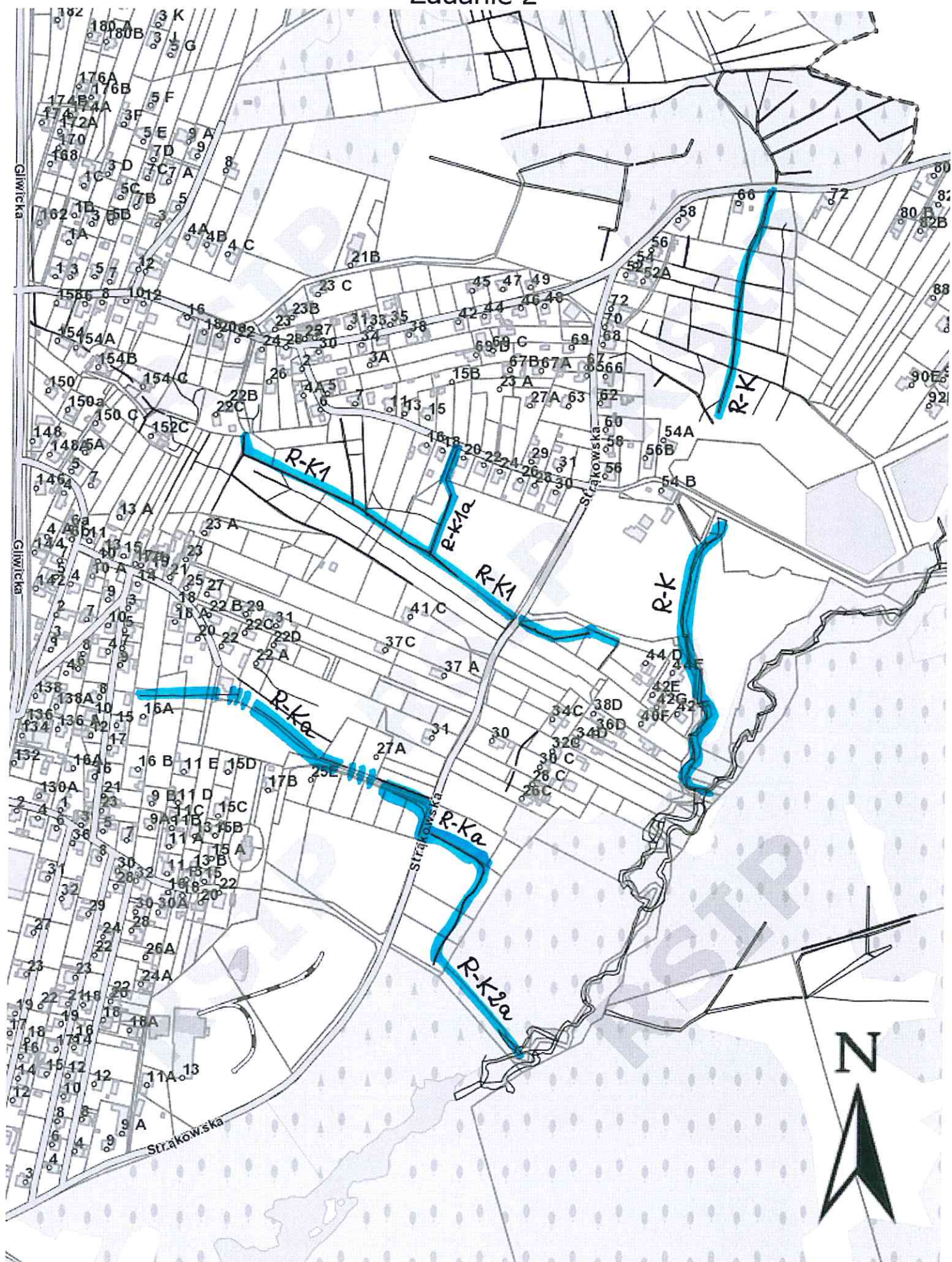


The map illustrates the proposed course of the Młynówka river through Gliwice. Three segments are highlighted in blue: M1 (the westernmost part), M2 (the middle section), and M3 (the easternmost part). The river flows from the west towards the east. Key streets shown include Wielopolska, Gliwicka, Janiego, and various residential streets in the urban area to the east. A north arrow is located in the top right corner.

Wygenerowano 28-05-2018 15:12:27 przez: RybokD  
Identyfikator wydruku: RSIP/20180528-1512-27146

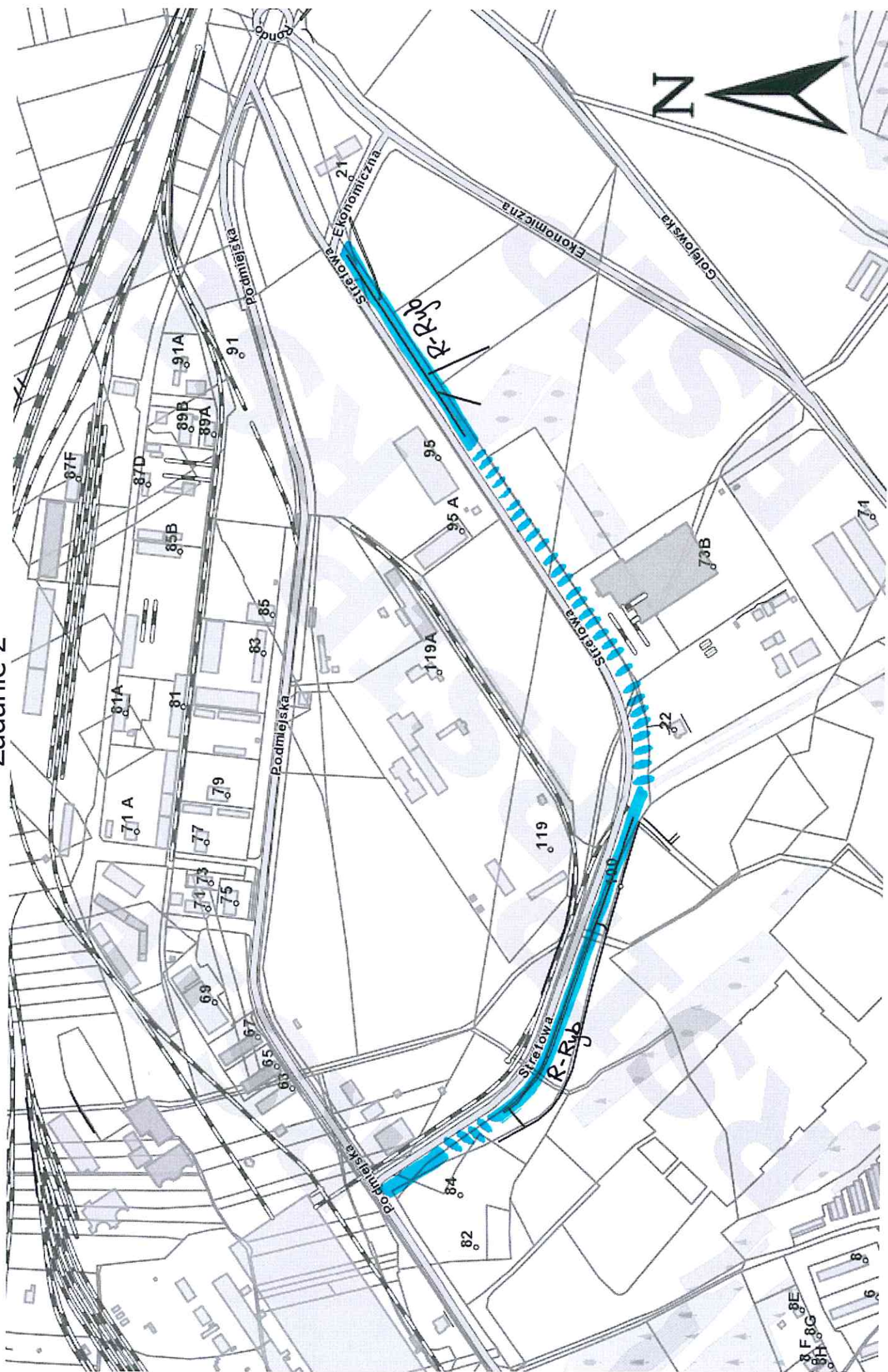


## Zadanie 2



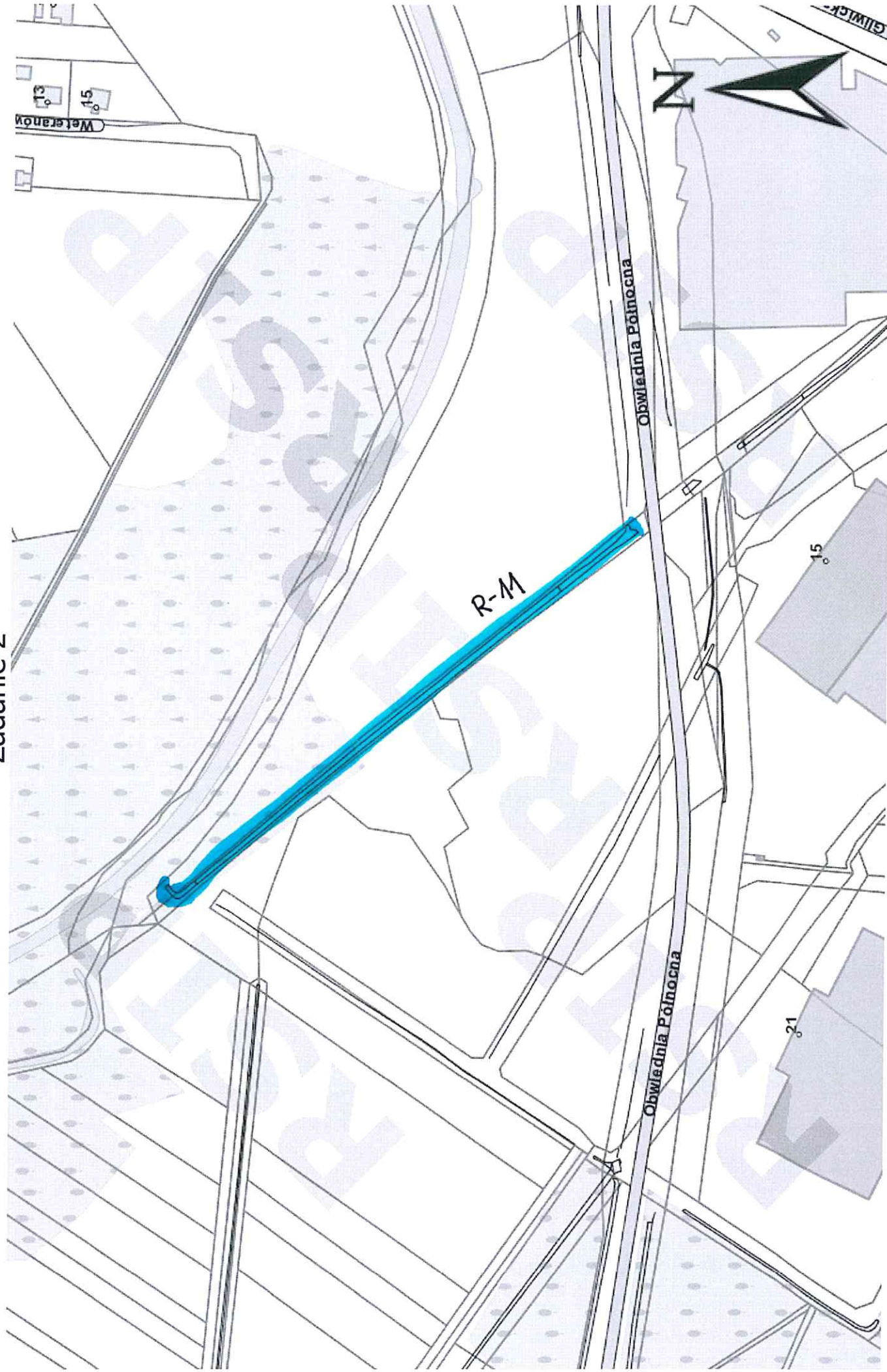


## Zadanie 2





## Zadanie 2



dzielnica Wielopole, rów R-M

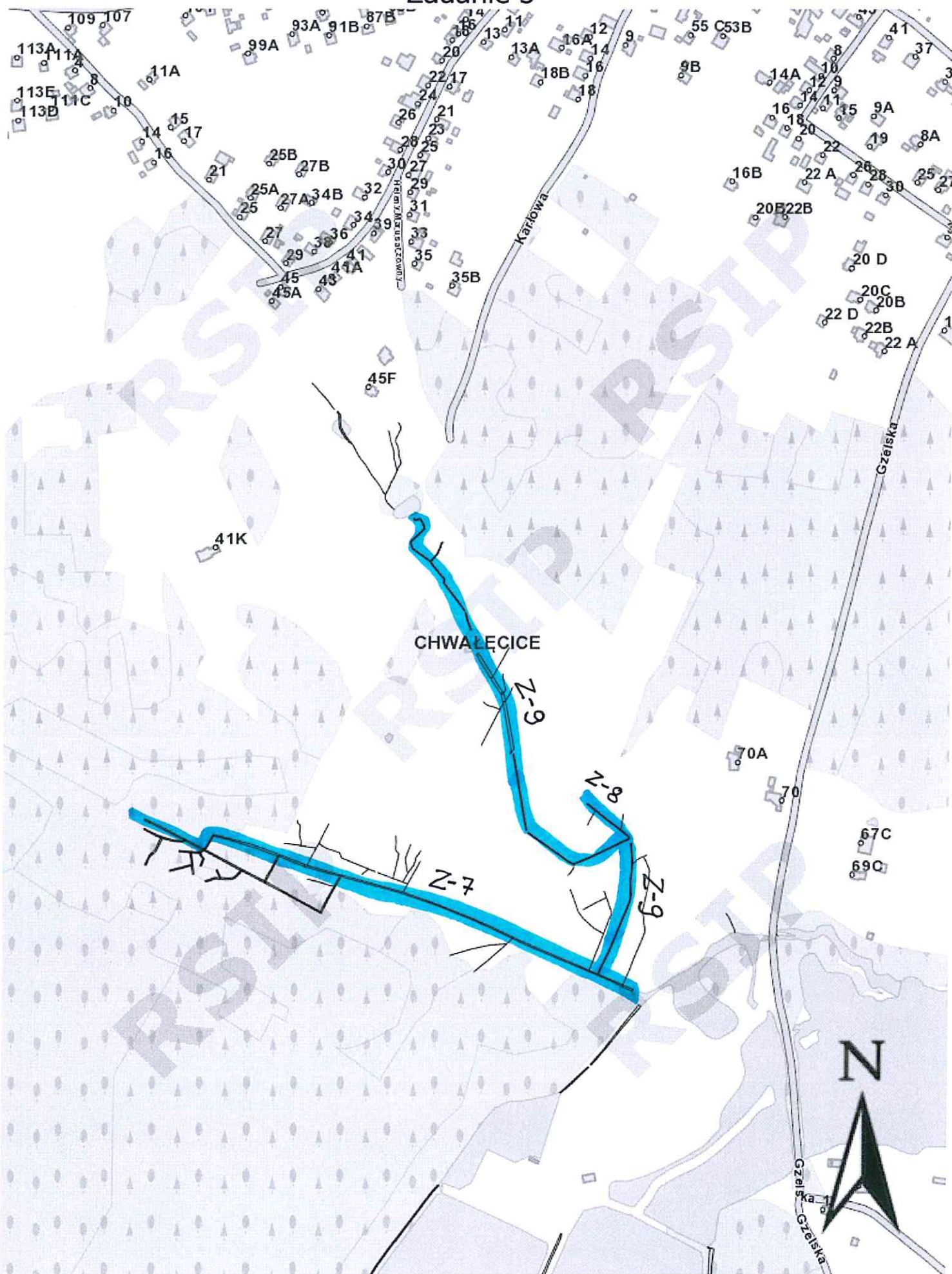
Wygenerowano 30-05-2018 15:08:46 przez: RybokD  
Identyfikator wydruku: RSP/20180530-1508-46240



The map shows a section of Rybnik, Poland. A blue line, labeled 'R-Lip', runs from the top left towards the bottom right. It starts near a road labeled 'Majatkowa' and passes through an area labeled 'WIELOPOLE'. The line ends near a road labeled 'R-Lip'. The map includes various street names and building footprints. A large, stylized 'N' with an arrow pointing upwards is located in the bottom right corner, indicating North. The text 'RYBNICKA KUŹNIA' is visible on the left side, and 'WIELOPOLE' is visible in the center. The bottom left corner shows 'ZEPÓWICE' and 'RYBNIK-PÓŁNOC'.

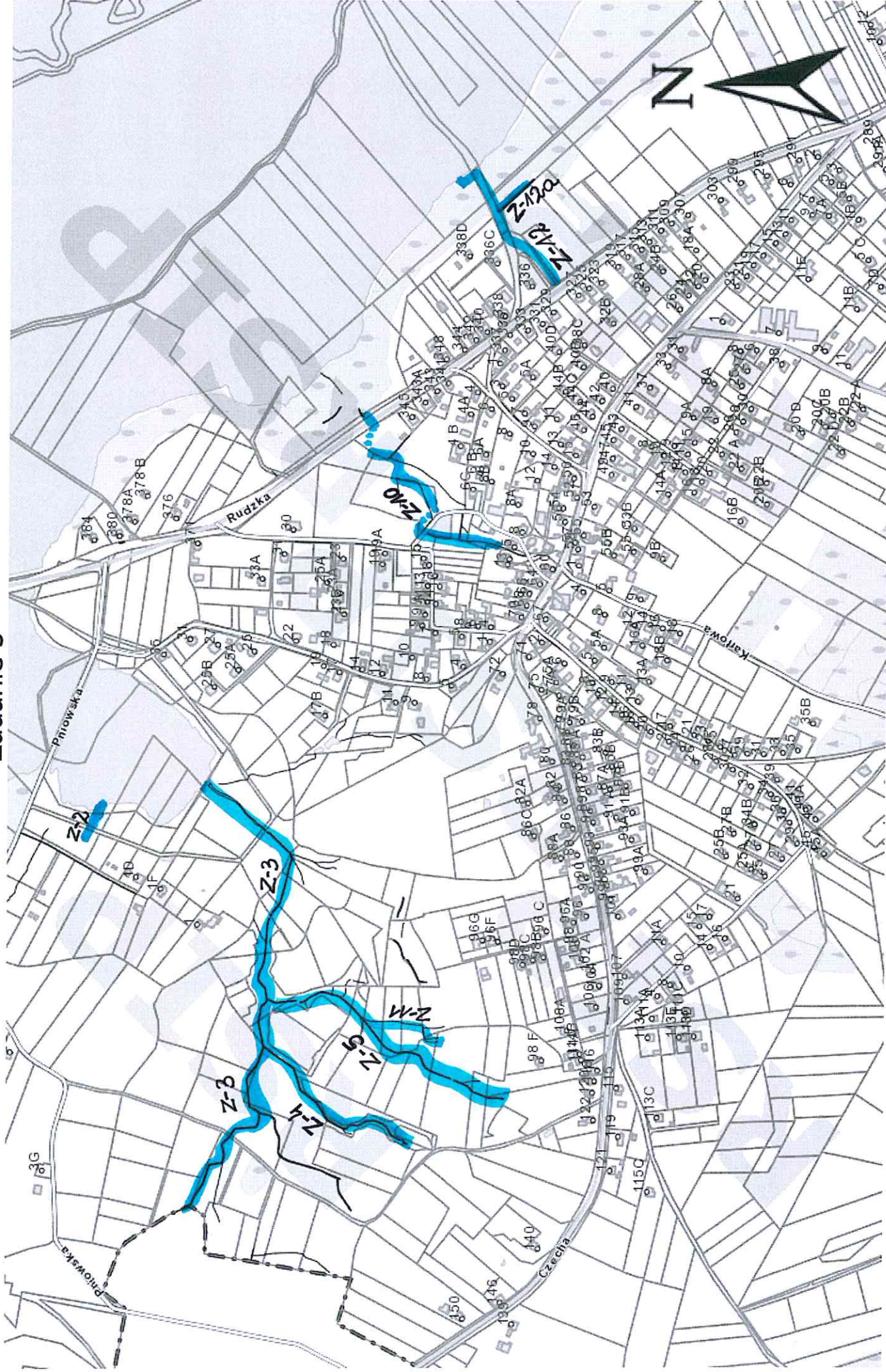


### Zadanie 3





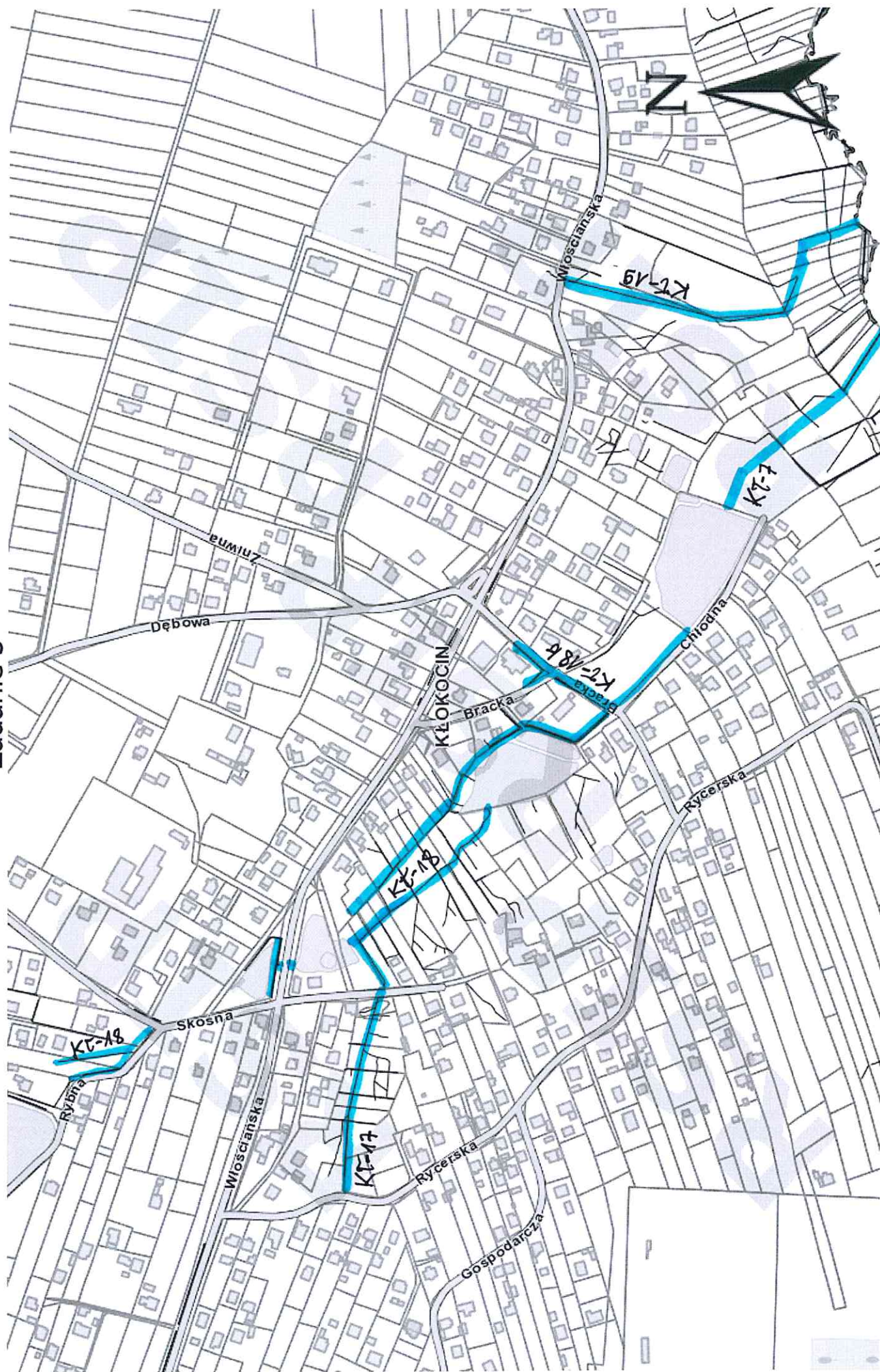
# Zadanie 3



Wygenerowano 01-06-2018 14:31:24 przez: RybokD  
 Identyfikator wydruku: RSP/20180601-1431-24500

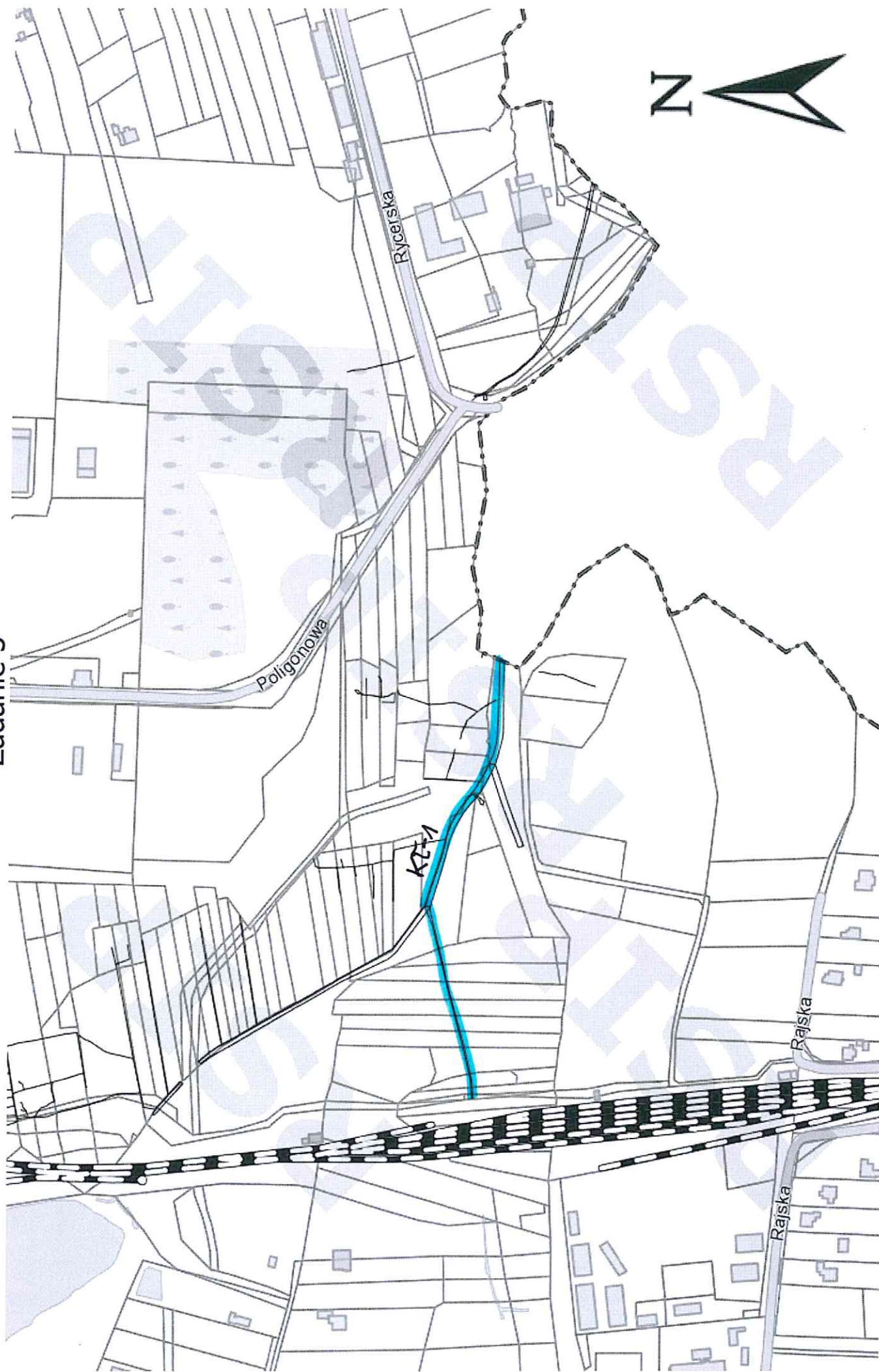


# Zadanie 3



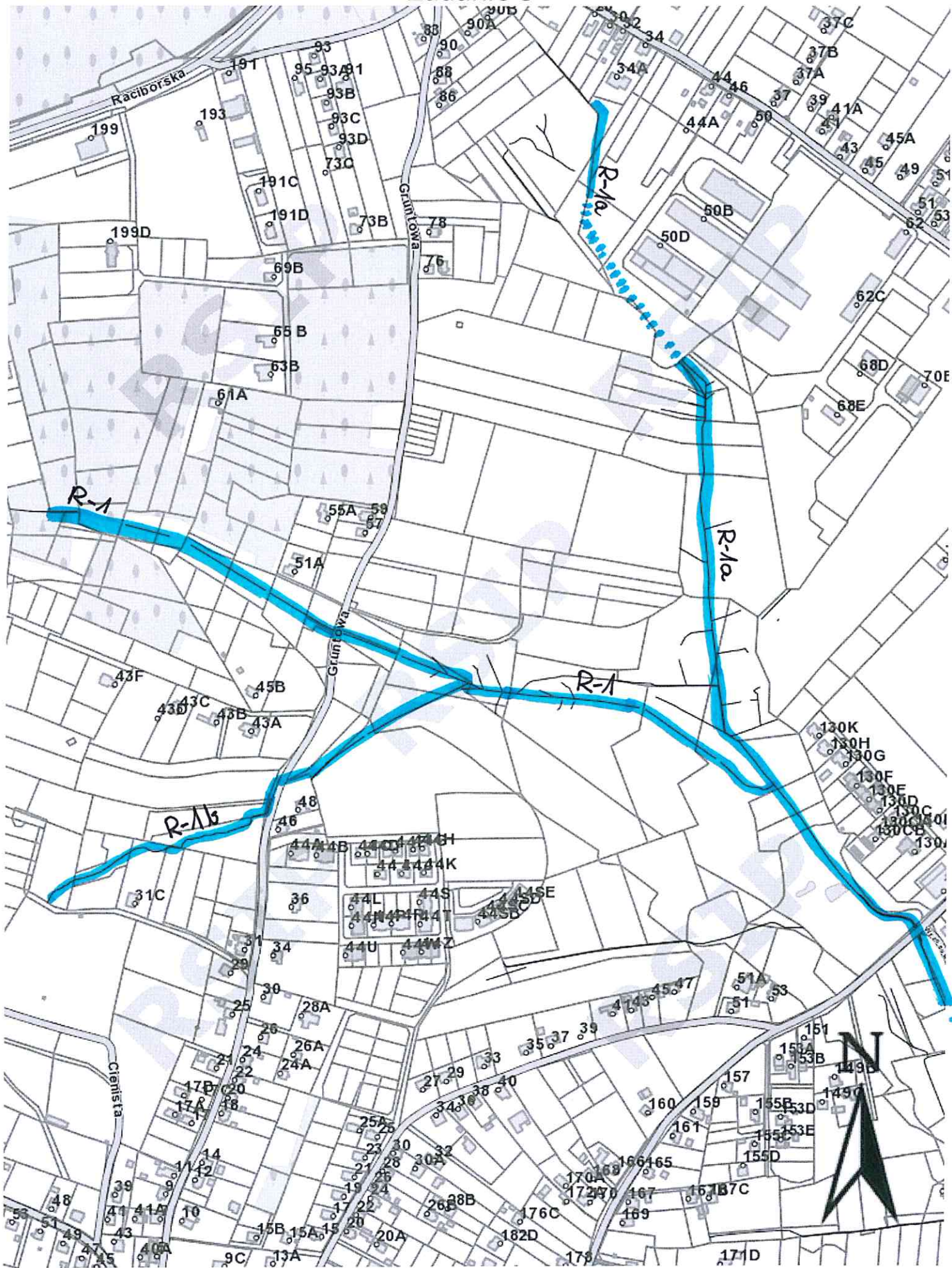


### Zadanie 3





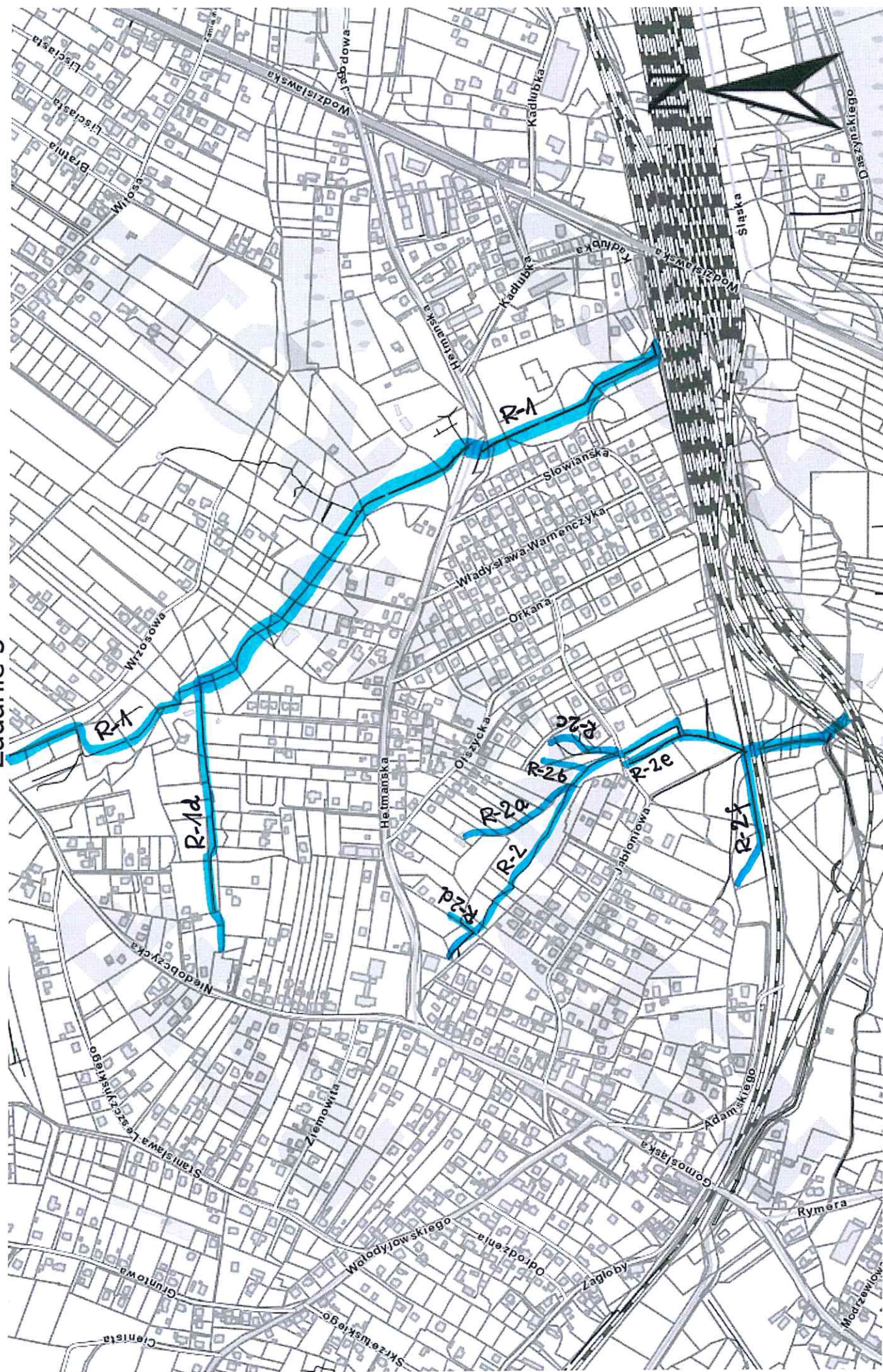
### Zadanie 3



Wygenerowano 06-06-2018 10:15:22 przez: RybokD  
Identyfikator wydruku: RSIP/20180606-1015-22605



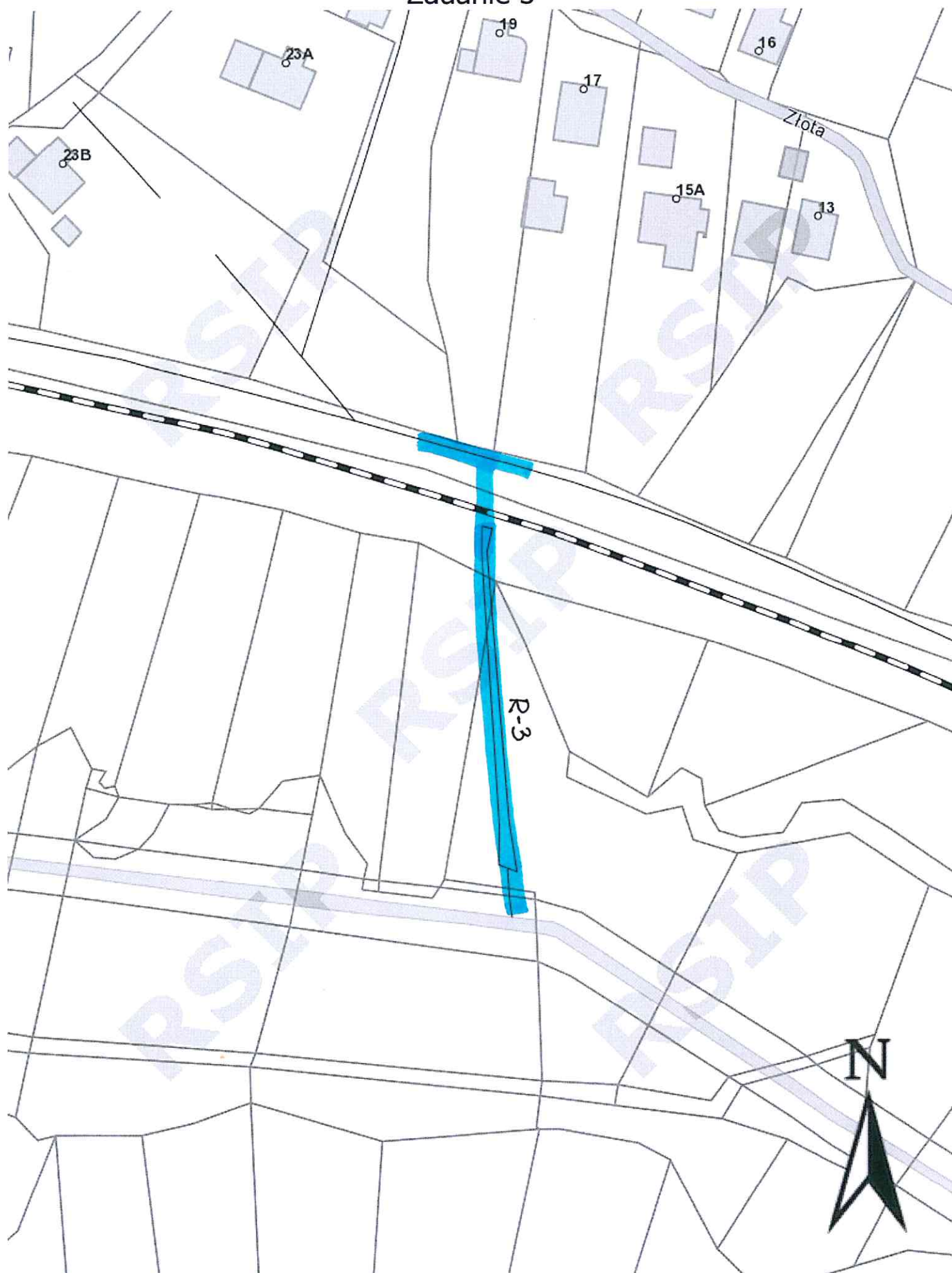
# Zadanie 3



Wygenerowano 04-06-2018 15:17:25 przez: RybokD  
 Identyfikator wydruku: RSIP/20180604-1517-25749

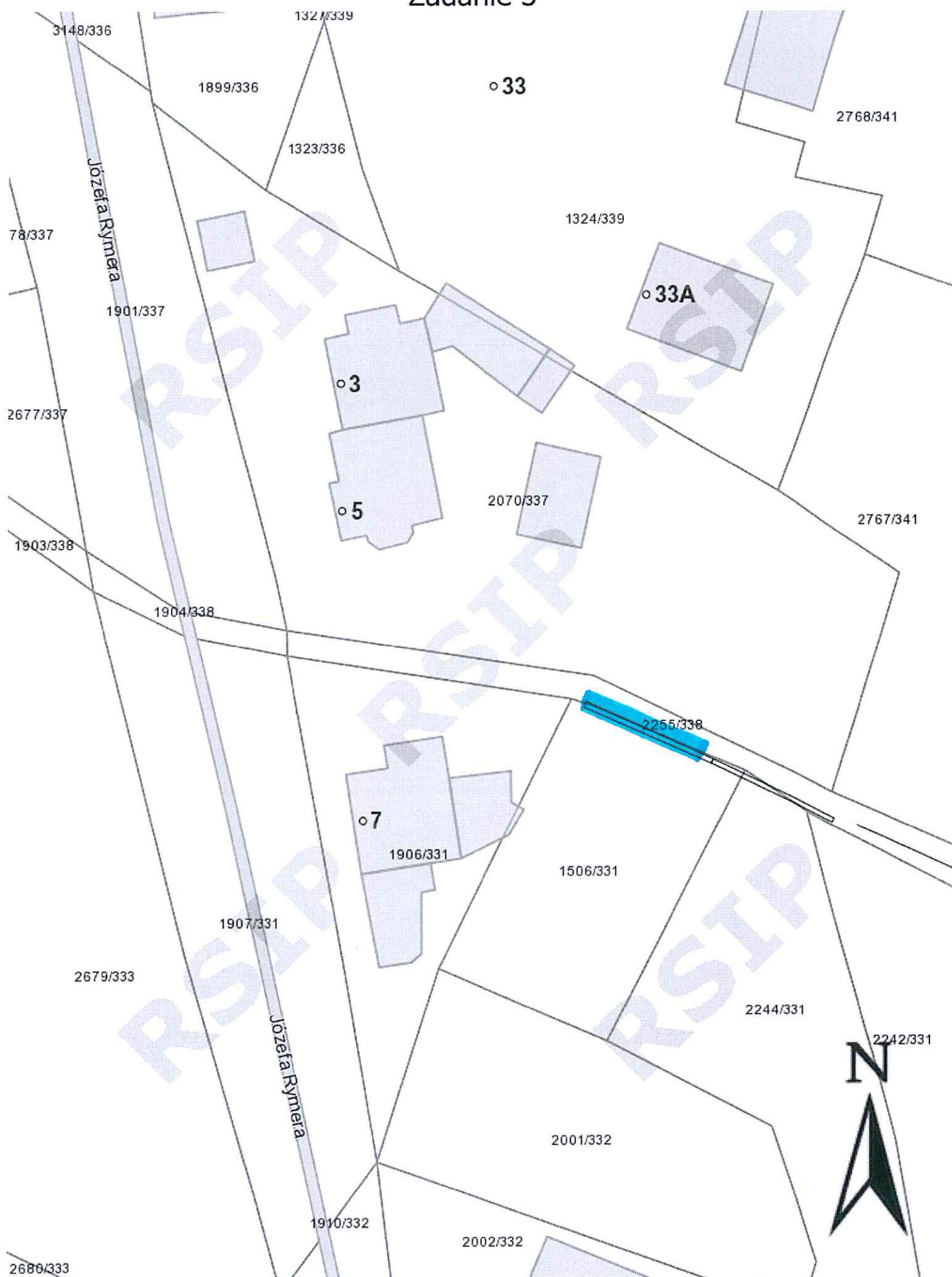


### Zadanie 3



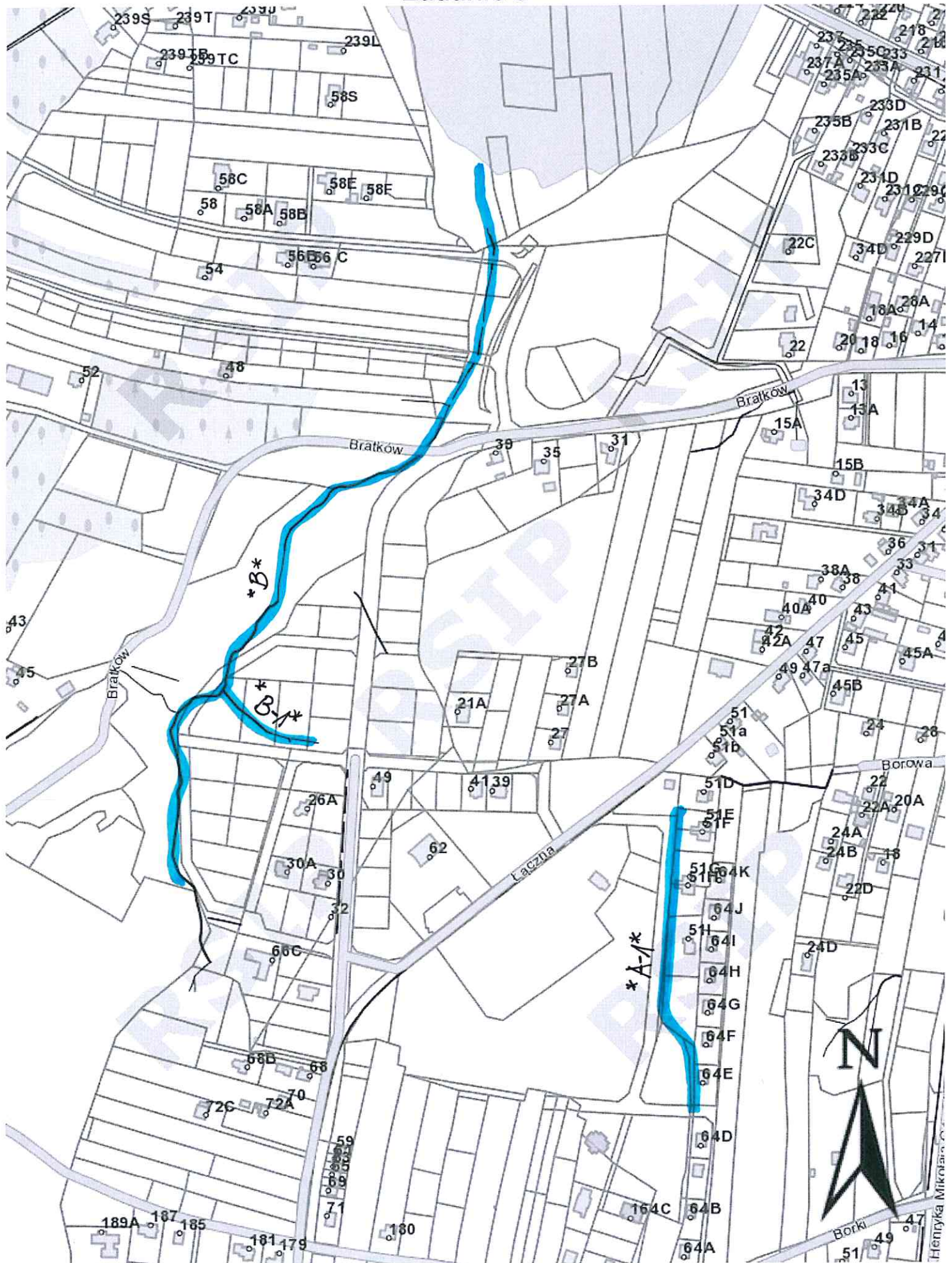


## Zadanie 3



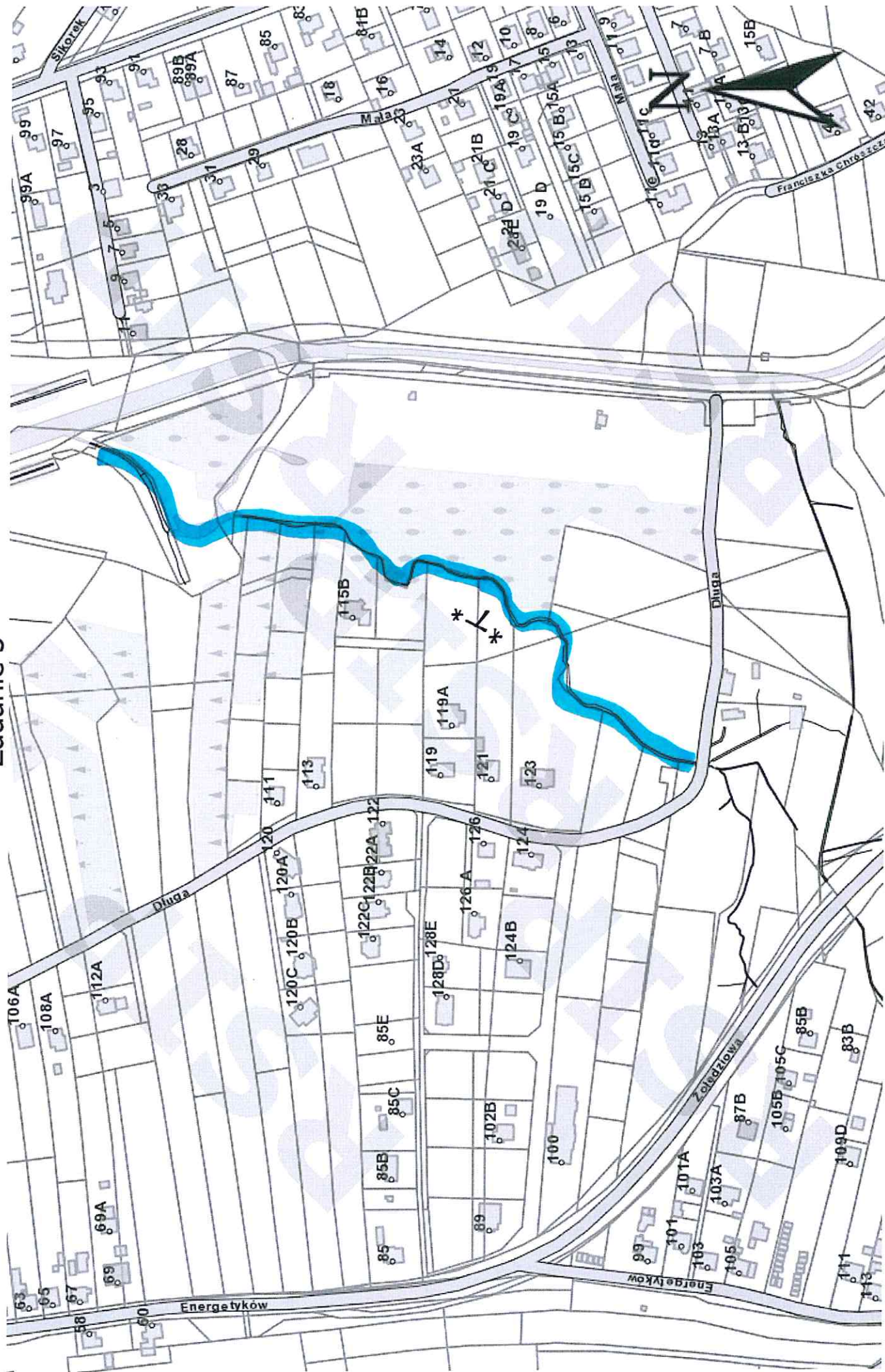


# Zadanie 3



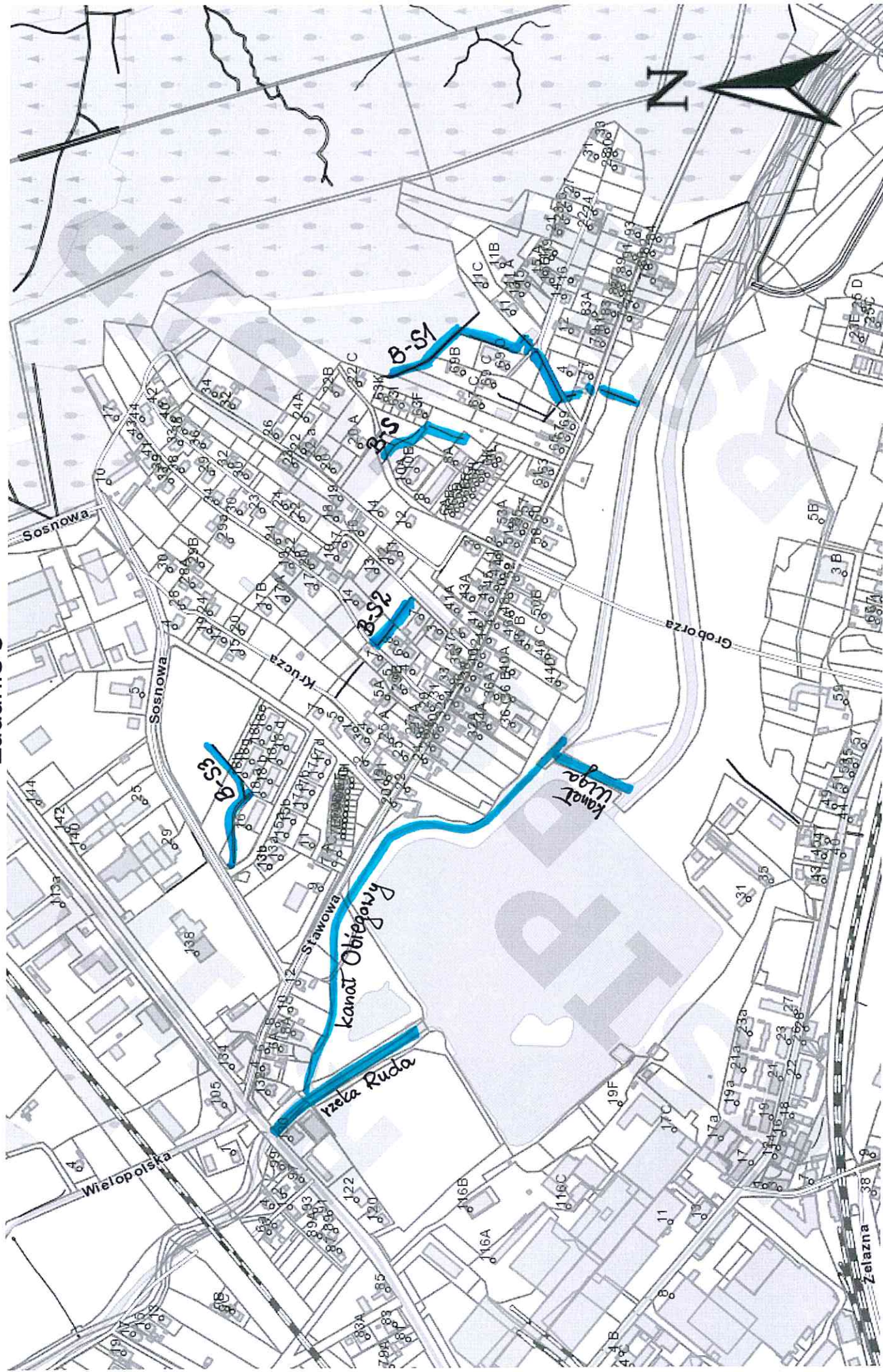


# Zadanie 3



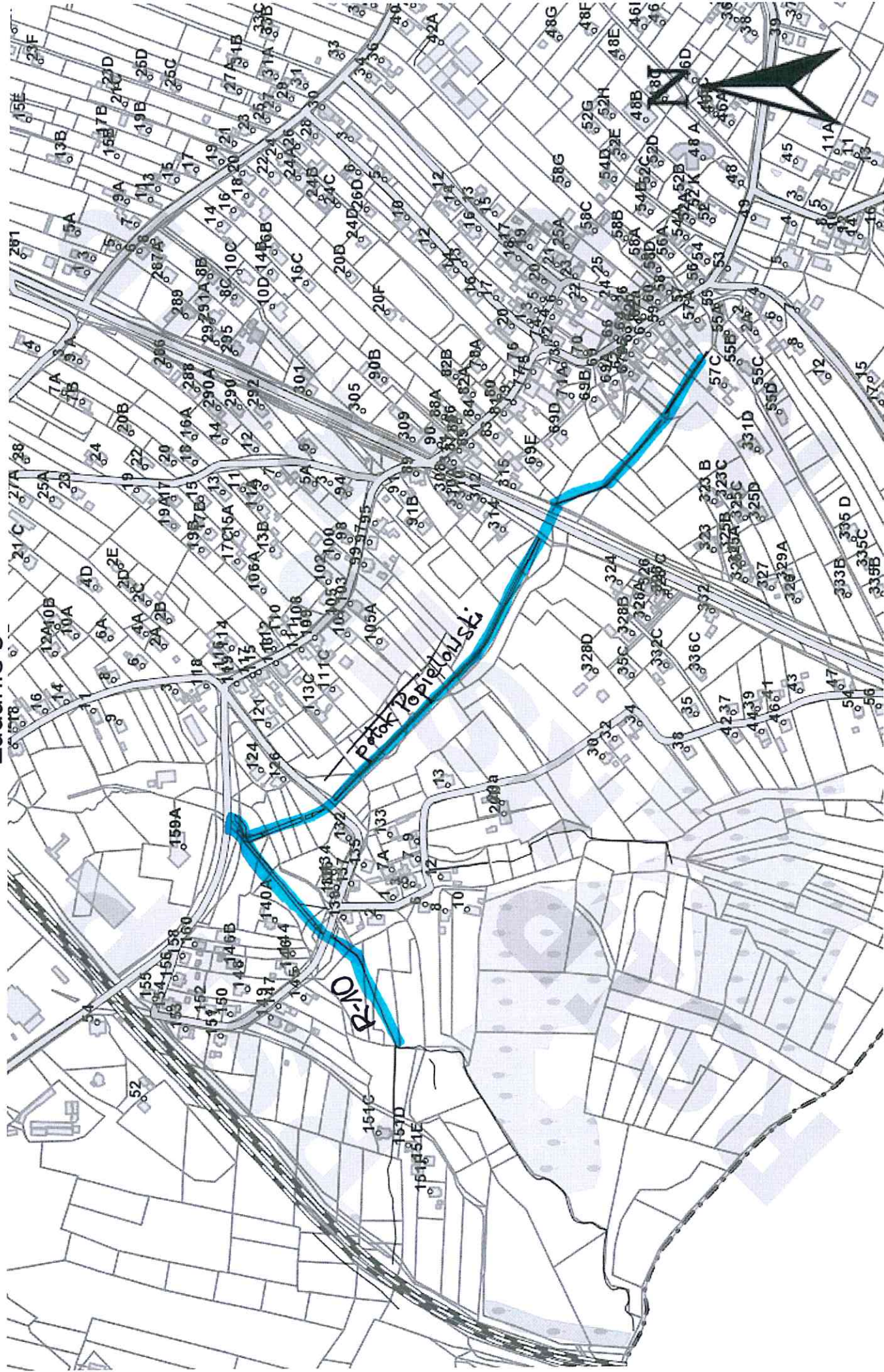


# Zadanie 3



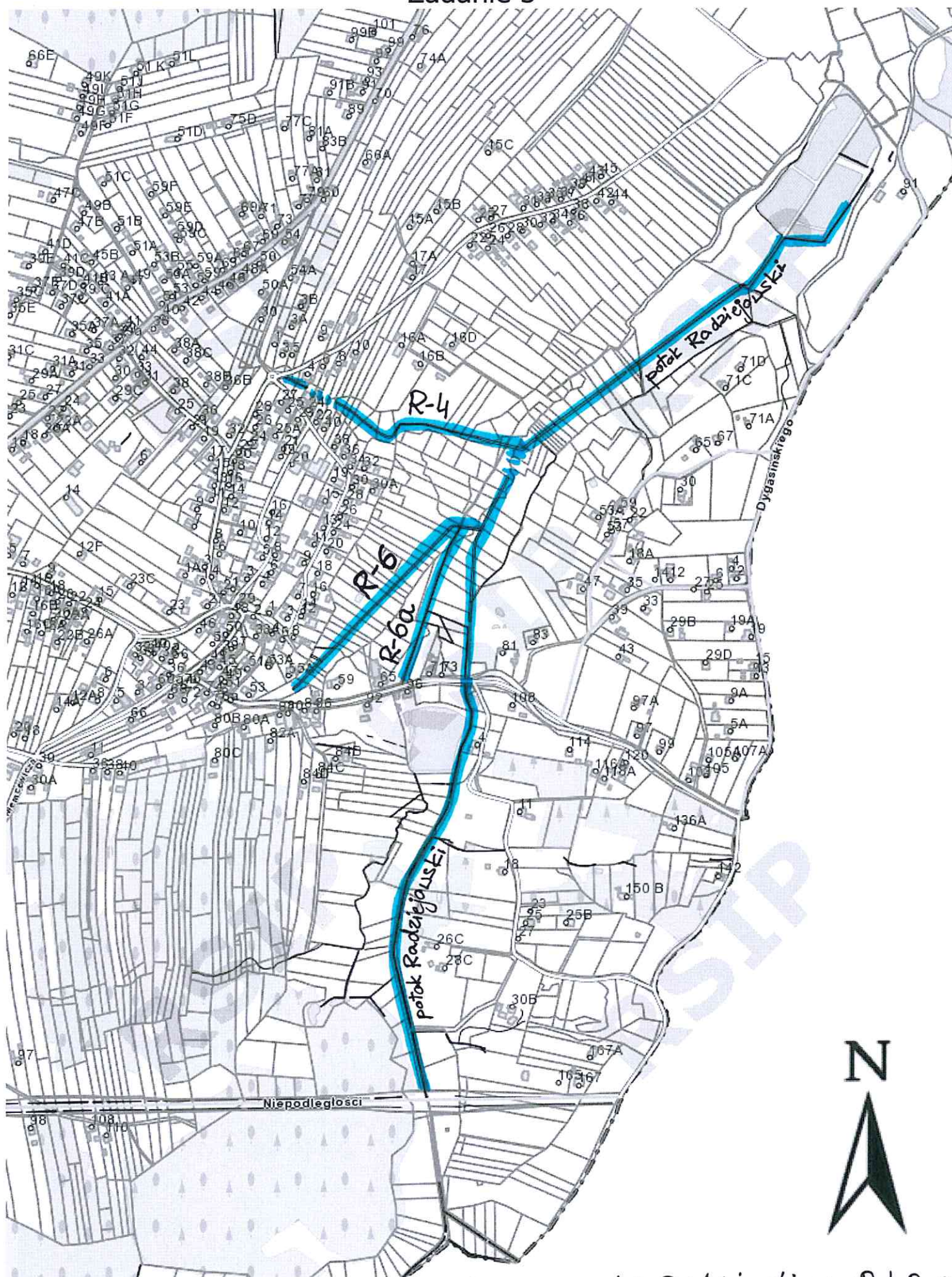


# Zadanie 3



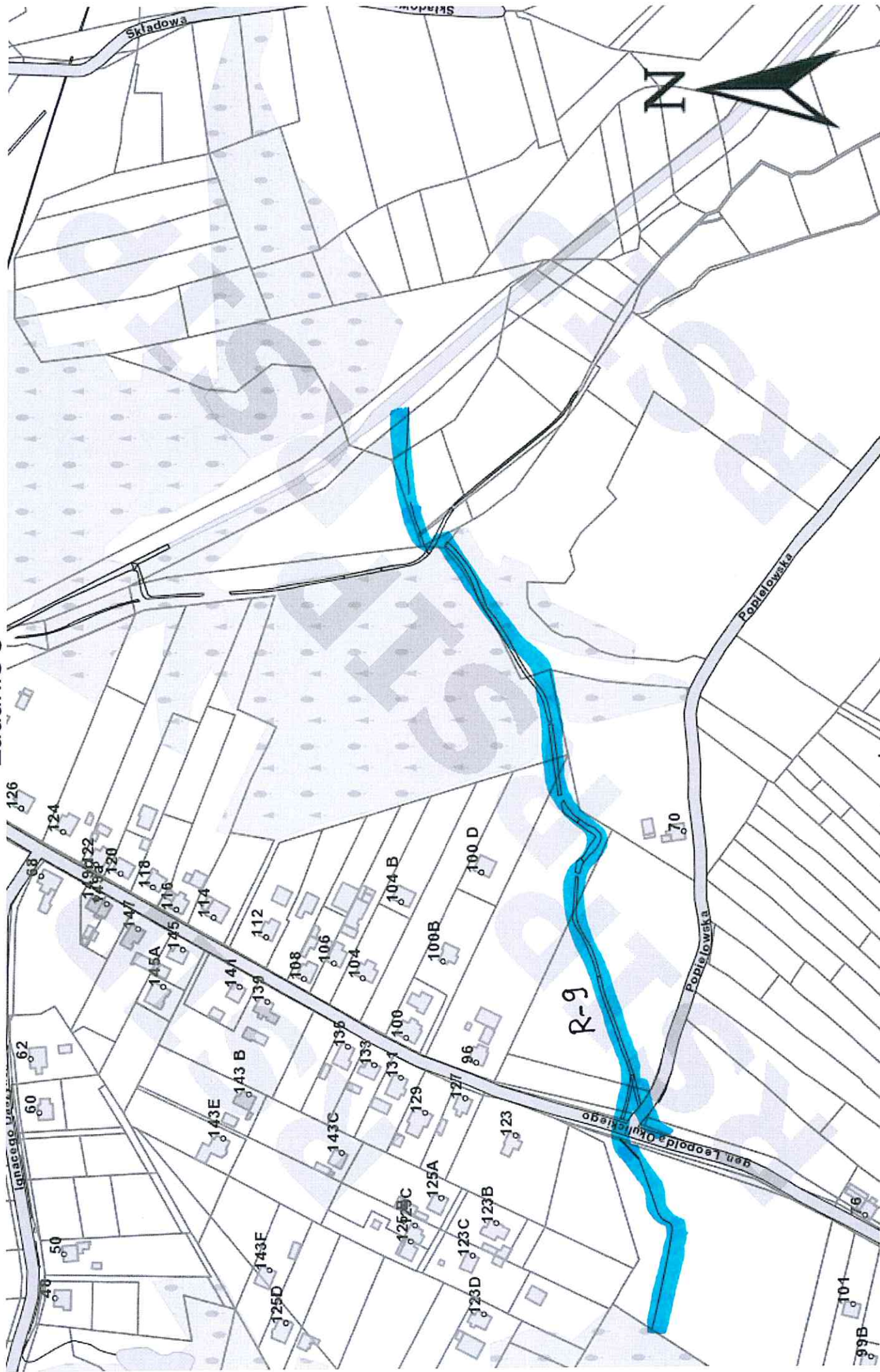


# Zadanie 3





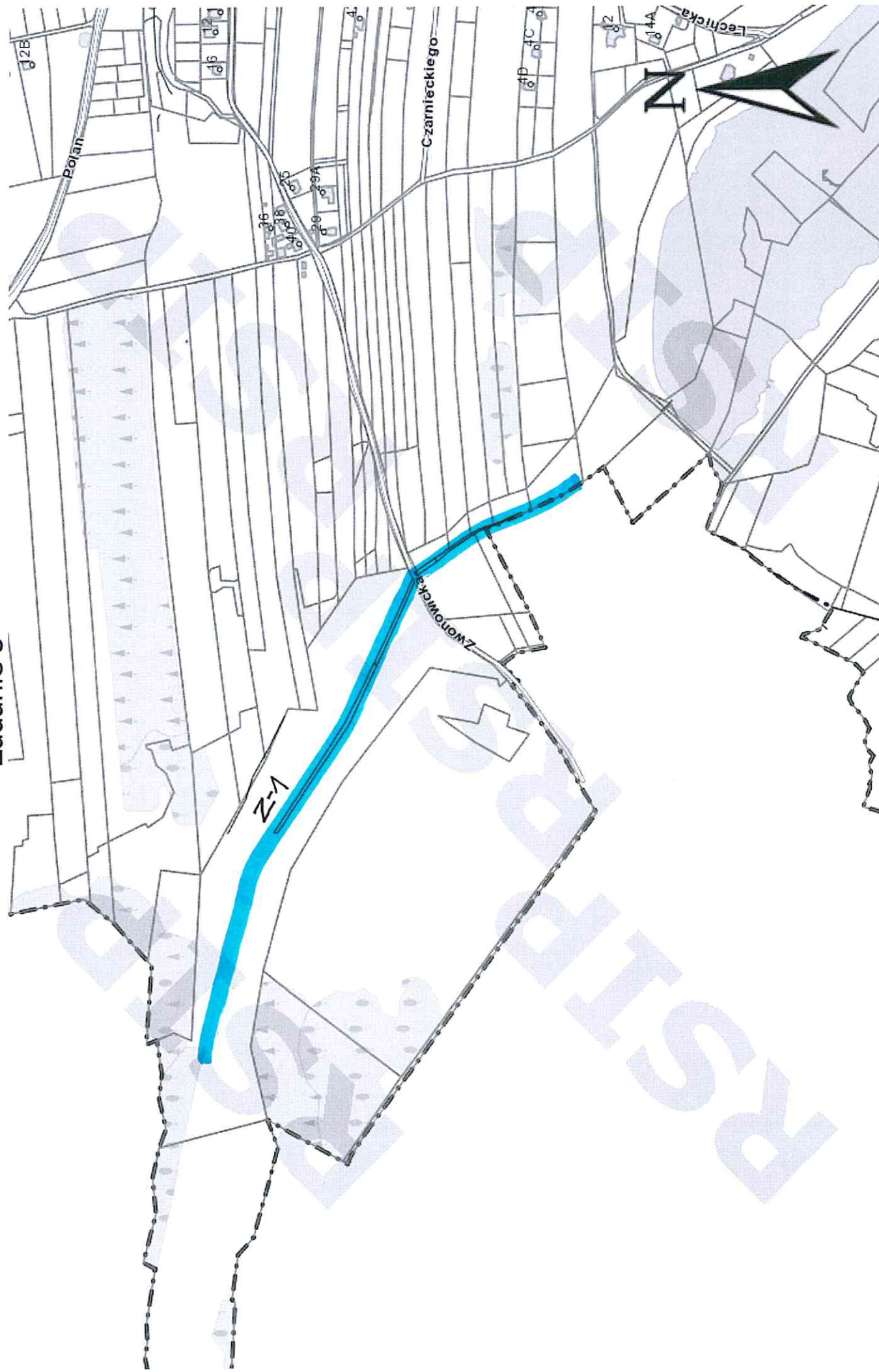
# Zadanie 3



dzielnica Radziejów, rón R-9



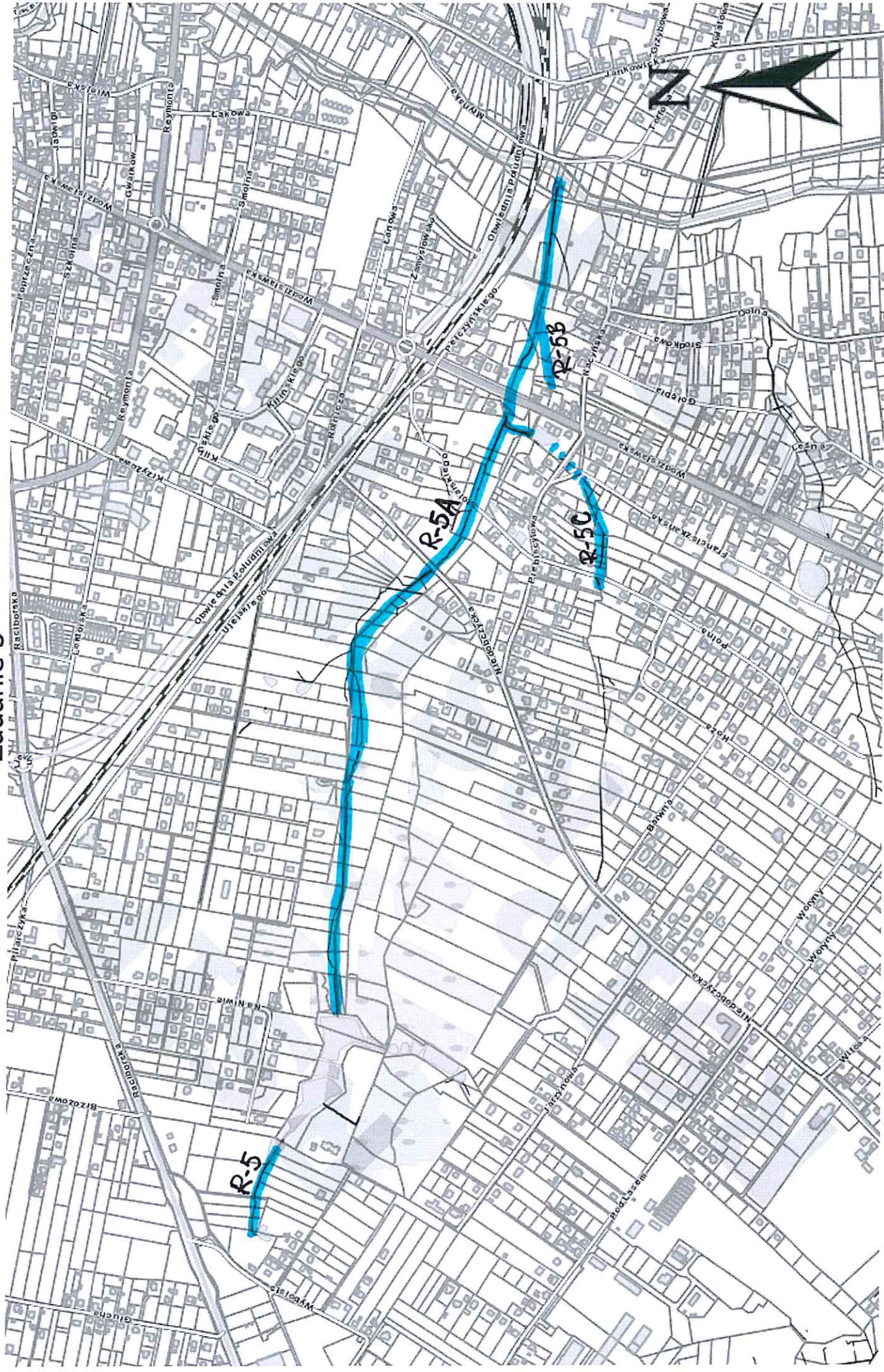
## Zadanie 3



dzielnica Stodoty, row Z-1



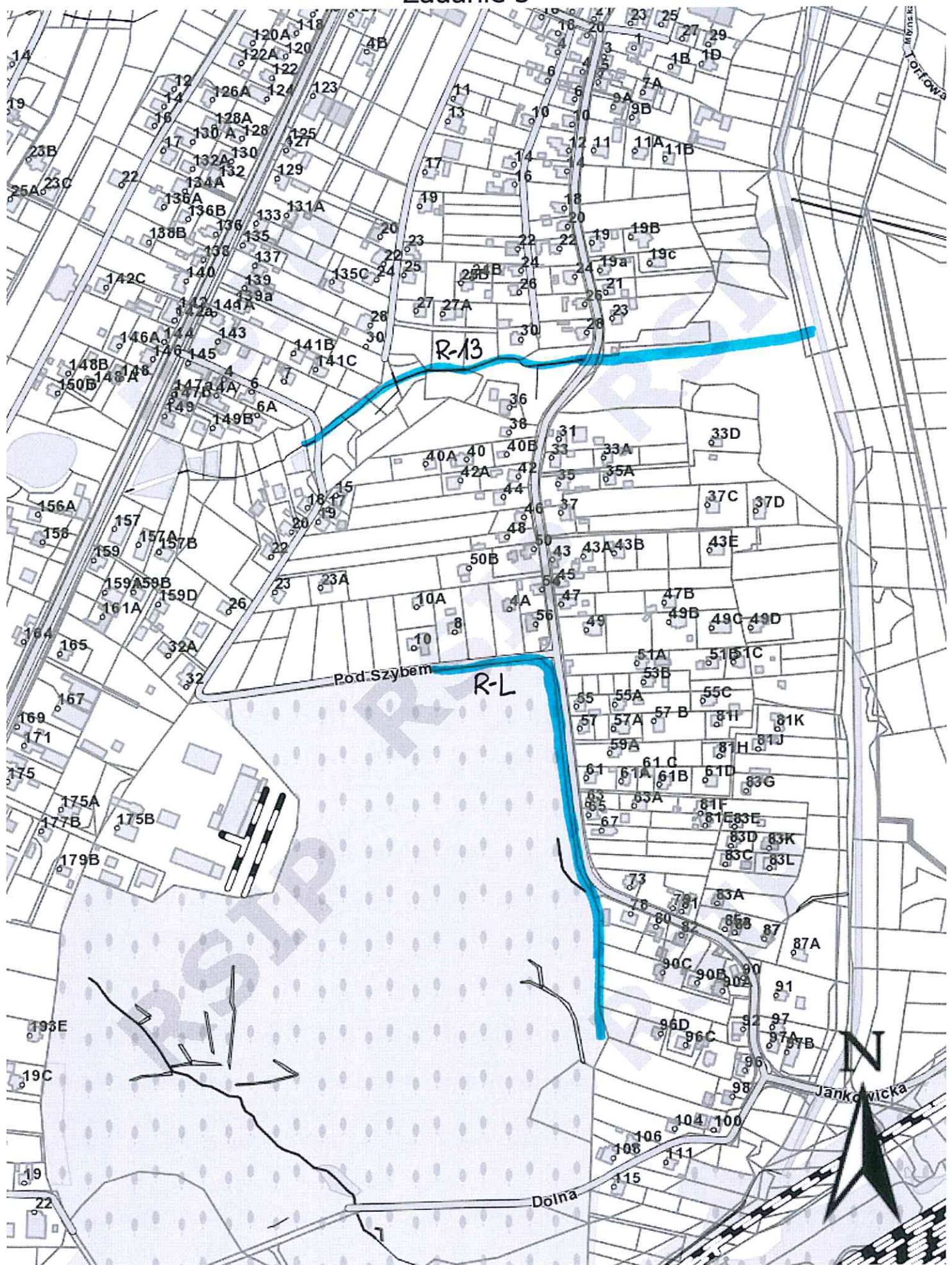
## Zadanie 3



Wygenerowano 04-06-2018 16:07:07 przez: RybokD  
Identyfikator wydruku: RSP/20180604-1607-07674



## Zadanie 3





### Zadanie 3

